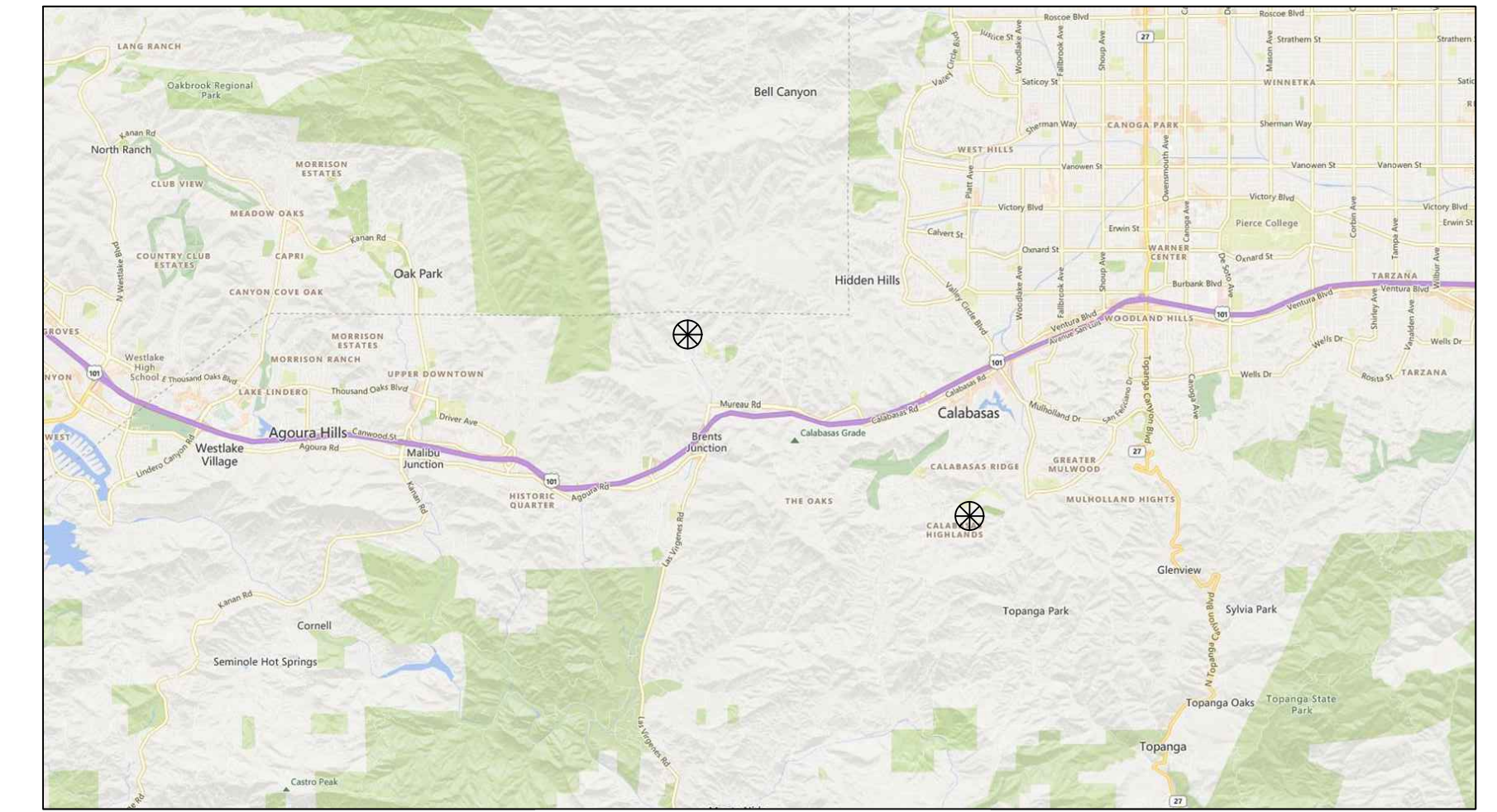




CITY of CALABASAS

STREET IMPROVEMENT PLANS

2025 STREET RESURFACING



LOCATION MAP

N.T.S.

STREET IMPROVEMENT PLANS GENERAL NOTES

1. ALL WORK SHALL CONFORM TO THE CURRENT STANDARD SPECIFICATIONS FOR PUBLIC WORKS CONSTRUCTION (SSPWC), CALTRANS STANDARDS LATEST EDITION AND ALL "STANDARD PLANS" AND "SPECIAL PROVISIONS" REFERENCED.

2. RESERVED

3. ALL WORK IN THE PUBLIC RIGHT-OF-WAY SHALL BE PER CURRENT CITY OF CALABASAS STANDARDS, POLICIES, CODES, AND PERMIT REQUIREMENTS, AND SHALL BE DONE UNDER THE INSPECTION OF, AND TO THE SATISFACTION OF THE CITY ENGINEER. APPLICATION FOR INSPECTION BY THE CITY OF CALABASAS SHALL BE MADE BY THE CONTRACTOR AT LEAST TWENTY-FOUR (24) HOURS BEFORE THE SERVICES THEREOF WILL BE REQUIRED. PLEASE CONTACT THE CITY OF CALABASAS PUBLIC WORKS DEPARTMENT AT (818) 224-1600.

4. NO DEVIATION OR CHANGES FROM THESE PLANS SHALL BE MADE UNLESS A CHANGE ORDER IS PROCESSED AND APPROVED BY THE CITY ENGINEER.

5. WORK IN PUBLIC STREETS, ONCE BEGUN, SHALL BE PROSECUTED TO COMPLETION WITHOUT DELAY SO AS TO PROVIDE MINIMUM INCONVENIENCE TO ADJACENT PROPERTY OWNERS AND TO THE TRAVELING PUBLIC. FAILURE TO COMPLY WITH THIS REQUIREMENT IS A VIOLATION OF ORDINANCE 172, THE HIGHWAY PERMIT ORDINANCE.

6. THE CONTRACTOR SHALL TAKE ALL NECESSARY AND PROPER PRECAUTIONS TO PROTECT ADJACENT PROPERTIES FROM ANY AND ALL WORK IN CONNECTION WITH HIS CONSTRUCTION. THE CONTRACTOR SHALL MAINTAIN VEHICULAR AND PEDESTRIAN ACCESS TO ADJACENT PROPERTIES AT ALL TIMES.

7. ALL CONTRACTORS AND SUBCONTRACTORS DOING WORK WITHIN CITY LIMITS SHALL POSSESS A VALID CONTRACTOR'S LICENSE.

8. CONTRACTOR IS RESPONSIBLE FOR ALL JOB SITE SAFETY AND TRAFFIC CONTROL. CONTRACTOR SHALL COMPLY WITH MINIMUM PUBLIC SAFETY REQUIREMENTS FOR OPEN EXCAVATIONS, AND CAL/OSHA SAFETY REQUIREMENTS.

9. CONTRACTORS SHALL VERIFY ALL SITE CONDITIONS AND DIMENSIONS, AND SHALL REPORT ALL DISCREPANCIES TO THE CITY ENGINEER PRIOR TO COMMENCING WORK.

10. THE CONTRACTOR SHALL HAVE EXISTING SURVEY MONUMENTS LOCATED AND REFERENCED BY OR UNDER THE DIRECTION OF A LICENSED LAND SURVEYOR OR REGISTERED CIVIL ENGINEER PRIOR TO STARTING CONSTRUCTION ON ANY STREET OR HIGHWAY. A CORNER RECORD OF THE REFERENCES SHALL BE FILED WITH THE COUNTY SURVEYOR. ALL MONUMENTS SHALL BE RESET IN THE SURFACE OF THE NEW CONSTRUCTION. A SUITABLE MONUMENT BOX SHALL BE PLACED THEREON IN ACCORDANCE WITH LOS ANGELES COUNTY REQUIREMENTS. PERMANENT WITNESS MONUMENTS SHALL BE SET TO PERPETUATE THEIR LOCATION AND A CORNER RECORD SHALL BE FILED WITH THE COUNTY SURVEYOR PRIOR TO ACCEPTANCE OF THE STREET IMPROVEMENTS. THE CITY OF CALABASAS WILL NOT BE RESPONSIBLE FOR ANY COSTS ASSOCIATED WITH THIS WORK AND THEY SHALL BE PAID BY THE DEVELOPER/CONTRACTOR.

11. THE CONTRACTOR IS RESPONSIBLE FOR PROTECTING ALL EXISTING UTILITIES WHETHER SHOWN OR NOT SHOWN ON THESE DRAWINGS. THE CONTRACTOR FURTHER ASSUMES ALL LIABILITY AND RESPONSIBILITY FOR THE UTILITY PIPES, CONDUITS, OR STRUCTURES SHOWN OR NOT SHOWN ON THESE DRAWINGS. THE CONTRACTOR SHALL BE RESPONSIBLE FOR PROTECTING ALL PUBLIC AND PRIVATE PROPERTY INsofar AS IT MAY BE AFFECTED BY THESE OPERATIONS. ALL COSTS FOR PROTECTING, REMOVING, AND RESTORING EXISTING IMPROVEMENTS SHALL BE BORNE BY THE CONTRACTOR. UTILITY TRENCH IN THE TRAVELED WAY SHALL BE COVERED WITH STEEL PLATES INSTALLED PER THE PUBLIC WORKS POLICY NO. 104.

12. ALL CONSTRUCTION ACTIVITIES SHALL BE LIMITED TO THE HOURS OF 7:00 AM TO 4:00 PM, MONDAY THROUGH FRIDAY. RESTRICTED WORK HOURS PROVISIONS APPLY DURING THE LVUSD SCHOOL YEAR. (CONTACT CITY ENGINEER FOR DETAILS).

13. IMPORTANT NOTICE - SECTION 4216/4217 OF THE GOVERNMENT CODE REQUIRES DIG ALERT IDENTIFICATION NUMBER BE ISSUED BEFORE ANY "PERMIT TO EXCAVATE" TO BE VALID. FOR YOUR DIG ALERT I.D. NUMBER, CALL UNDERGROUND SERVICE ALERT TOLL FREE AT (800) 422-4133, TWO (2) WORKING DAYS BEFORE YOU DIG.

14. CONSTRUCTION CONTRACTOR AGREES THAT IN ACCORDANCE WITH GENERALLY ACCEPTED CONSTRUCTION PRACTICES, CONSTRUCTION CONTRACTOR WILL BE REQUIRED TO ASSUME SOLE AND COMPLETE RESPONSIBILITY FOR JOB SITE CONDITIONS DURING THE COURSE OF CONSTRUCTION OF THE PROJECT, INCLUDING SAFETY OF ALL PERSONS AND PROPERTY. THIS REQUIREMENT SHALL BE IN EFFECT AT ALL TIMES.

15. THE CONTRACTOR FURTHER AGREES TO DEPEND, INDEMNIFY AND HOLD THE DESIGN PROFESSIONAL HARMLESS FROM ANY AND ALL LIABILITY, REAL OR ALLEGED, IN CONNECTION WITH THE PERFORMANCE OF WORK ON THIS PROJECT, EXCEPTING LIABILITY ARISING FROM THE SOLE NEGLIGENCE OF THE DESIGN PROFESSIONAL.

16. THE CONTRACTOR SHALL BE RESPONSIBLE FOR SECURING ALL APPLICABLE PERMITS AND PAYING ANY RELATED FEES.

17. IF WORK IS TO BE DONE WITHIN A STATE RIGHT-OF-WAY, A PERMIT MUST BE OBTAINED FROM THE STATE OF CALIFORNIA, DIVISION OF HIGHWAYS, 120 SOUTH SPRING, LOS ANGELES, CA.

18. THE CONTRACTOR SHALL PROVIDE FOR DRAINAGE CONTROL IN ALL ASPECTS OF THE WORK.

19. THE CONTRACTOR SHALL VERIFY ALL SITE UTILITIES, STRUCTURE LOCATIONS AND APPLICABLE AGENCY STANDARDS PRIOR TO COMMENCING WORK ON THOSE UTILITIES. THE CONTRACTOR SHALL NOTIFY THE INSPECTOR, UTILITY OWNER AND THE PROJECT MANAGER OF ANY AFFECTED UTILITIES SEVEN (7) DAYS PRIOR TO COMMENCING WORK.

20. THE CONTRACTOR SHALL BE RESPONSIBLE FOR PRESERVING ALL GRADE STAKES UNTIL AUTHORIZED BY THE SURVEYOR TO REMOVE.

21. THE CONTRACTOR SHALL PROTECT ALL AREAS DISTURBED DURING CONSTRUCTION. THE CONTRACTOR SHALL SUBMIT METHOD OF PROTECTION TO THE CITY ENGINEER FOR REVIEW AND APPROVAL PRIOR TO COMMENCING WORK.

22. WHEN TUNNELING UNDER EXISTING CONCRETE CROSS GUTTER, CURB AND GUTTERS, AND SPANDRELS, THE BACKFILL SHALL BE 1-1/2 SACK SAND SLURRY (NO EXCEPTIONS).

23. ALL UNDERGROUND UTILITIES AND SERVICE LATERALS SHALL BE INSTALLED PRIOR TO CONSTRUCTION OF CURBS, GUTTERS, SIDEWALKS, AND PAVING UNLESS OTHERWISE PERMITTED BY THE CITY ENGINEER.

24. ALL TRENCH WORK SHALL BE IN CONFORMANCE WITH PUBLIC WORKS POLICY NO. 106 UNLESS OTHERWISE DIRECTED BY THE CITY ENGINEER.

25. THE CONTRACTOR SHALL VERIFY ALL JOIN ELEVATIONS PRIOR TO THE REMOVAL OF PAVEMENT, CURB, GUTTER, SIDEWALK AND/OR SLOPE GRADING. ANY DISCREPANCIES SHALL BE REPORTED TO THE CITY ENGINEER PRIOR TO REMOVALS WITHIN THE AREA OF DISCREPANCIES.

26. ALL MATERIAL SHALL BE INSPECTED AND ACCEPTED BY THE PUBLIC WORKS INSPECTOR PRIOR TO BEING USED FOR CONSTRUCTION. THE CITY INSPECTOR HAS THE AUTHORITY TO REJECT THE USE OF MATERIALS WHICH ARE DAMAGED OR NOT IN COMPLIANCE WITH PLANS OR SPECIFICATION.

27. THE CONTRACTOR SHALL BE REQUIRED TO PROVIDE SURVEYED AS-BUILT PLANS TO THE CITY ENGINEER PRIOR TO ACCEPTANCE OF THE WORK.

28. THE CONTRACTOR SHALL HAVE AN APPROVED TRAFFIC CONTROL PLAN ONSITE AT ALL TIMES.

CAUTION: UNDERGROUND STRUCTURES

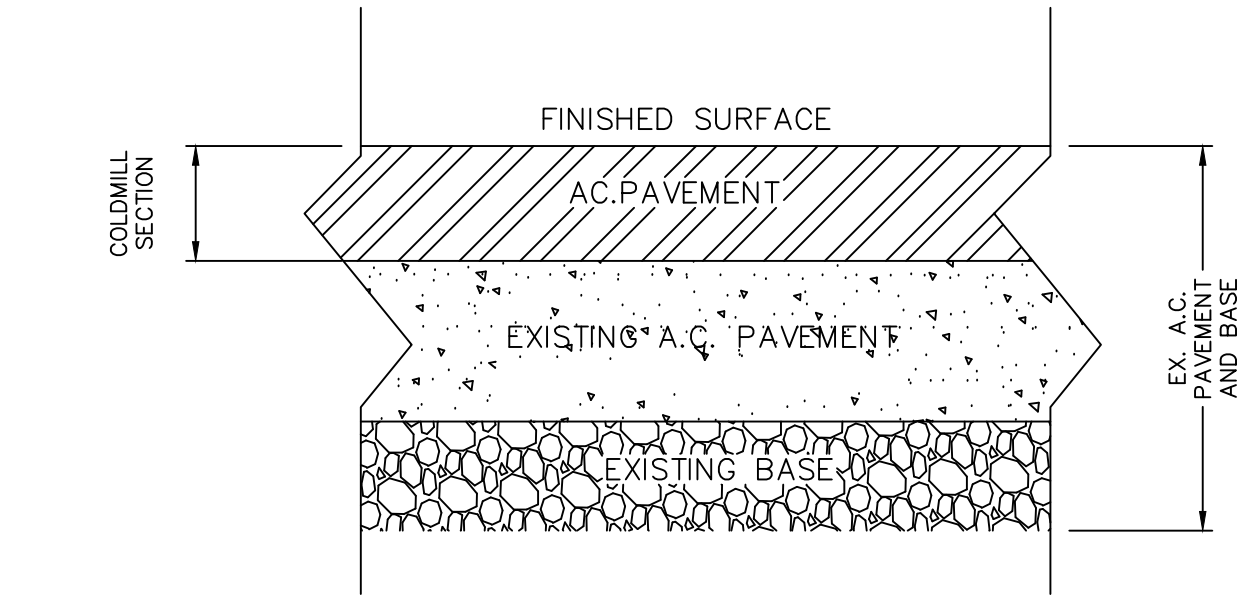
ALL UNDERGROUND UTILITIES OR STRUCTURES REPORTED BY THE OWNER OR THOSE SHOWN ON RECORDS EXAMINED ARE INDICATED WITH THEIR APPROXIMATE LOCATION AND EXTENT. THE DEVELOPER, BY ACCEPTING THESE PLANS OR PROCEEDING WITH IMPROVEMENTS PURSUANT THERETO, UNDERSTANDS THAT THEY AGREE TO ASSUME LIABILITY, AND AGREE TO HOLD THE UNDERSIGNED HARMLESS FOR ANY LIABILITY FOR DAMAGE RESULTING FROM THE EXISTENCE OF UNDERGROUND UTILITIES OR STRUCTURES NOT REPORTED TO THE UNDERSIGNED, NOT INDICATED ON THE PUBLIC RECORDS EXAMINED, LOCATED AT VARIANCE WITH THAT REPORTED OR SHOWN ON RECORDS EXAMINED. THE CONTRACTOR IS REQUIRED TO TAKE DUE PRECAUTIONARY MEASURES TO PROTECT THE UTILITIES OR STRUCTURES FOUND AT THE SITE. IT SHALL BE THE CONTRACTOR'S RESPONSIBILITY TO NOTIFY THE OWNERS OF THE UTILITIES OR STRUCTURES CONCERNED BEFORE PROCEEDING WITH WORK.

LEGEND

	GRIND A.C. PAVEMENT SECTION AND REPLACE A.C. PAVEMENT -SEE DETAIL 'A' SHEET 1.		EXISTING POWER POLE AND GUY WIRE
	BASE REPAIR - CONTRACTOR TO VERIFY DEPTHS		EXISTING STREET LIGHT
	PROTECT EXISTING CATCH BASIN.		TRAFFIC LOOP DETECTOR
	EXISTING DRIVEWAY - PROVIDE ACCESS.		EXISTING SIGN AND POST
			NEW SIGN AND POST
			EXISTING UTILITY PULL BOX
			EXISTING UTILITY VAULT
			TRAFFIC SIGNAL
			EXISTING UTILITY MANHOLE COVER
			EXISTING UTILITY VALVE COVER
			EXISTING FIRE HYDRANT
			BENCH
			GRATE

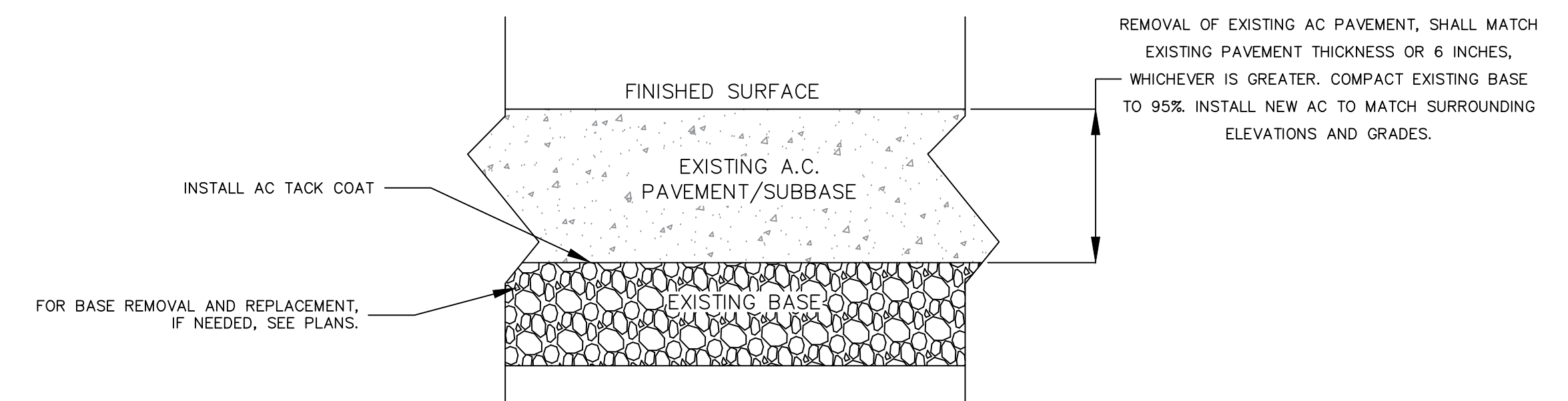
SHEET INDEX

1.	COVER SHEET
RESURFACING PLANS	
2.	LILAC TRAIL & GLADIOLA DR
3.	N. LAS VIRGENES RD
4.	N. LAS VIRGENES RD
5.	N. LAS VIRGENES RD
6.	N. LAS VIRGENES RD
7.	N. LAS VIRGENES RD
8.	N. LAS VIRGENES RD
STRIPING PLANS	
9.	N. LAS VIRGENES RD
10.	N. LAS VIRGENES RD
11.	N. LAS VIRGENES RD
12.	N. LAS VIRGENES RD
13.	N. LAS VIRGENES RD
14.	N. LAS VIRGENES RD



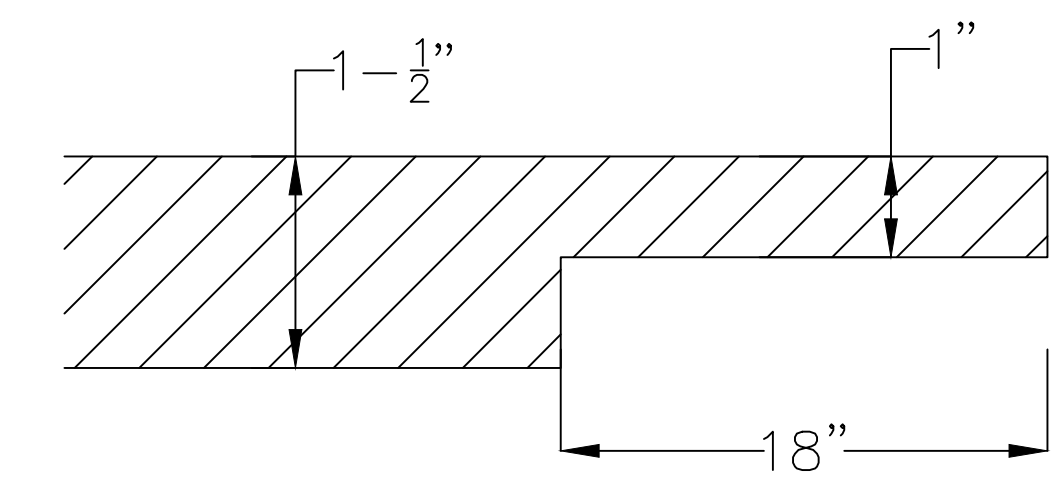
A RESIDENTIAL STREETS COLDPLANE SECTION DETAIL

N.T.S.



B DIGOUT SECTION DETAIL

N.T.S.



C PAVEMENT CONFORM DETAIL

N.T.S.



APPROVED FOR CONSTRUCTION:


Curtis Castle
07/23/2025

CURTIS CASTLE, P.E.
CITY ENGINEER/PUBLIC WORKS DIRECTOR

REVISIONS				
No.	DESCRIPTION	REVISED BY:	APPROVED BY:	DATE

RECORD DRAWING	
I HEREBY CERTIFY THAT THE WORK SHOWN ON DRAWING No. _____ SHEET No. _____ THROUGH _____ MARKED AS "RECORD DRAWING" HAS BEEN CONSTRUCTED IN CONFORMANCE WITH LINES AND GRADES AS SHOWN ON SAID PLANS, DRAWINGS, REFERENCED SPECIFICATIONS, AND APPROVED CHANGE ORDERS, AS INDICATED IN THE REVISION BLOCK.	SIGNATURE _____ DATE _____
NAME _____	INSPECTOR

AS-BUILT DRAWING	
I HEREBY CERTIFY THAT THE WORK SHOWN HEREON, MARKED AS "AS-BUILT", HAS BEEN CONSTRUCTED IN CONFORMANCE WITH LINES AND GRADES AS SHOWN ON SAID PLANS, DRAWINGS, REFERENCED SPECIFICATIONS, AND APPROVED CHANGE ORDERS, AS INDICATED IN THE REVISION BLOCK.	PROJECT ENGINEER'S SIGNATURE _____ DATE _____
PROJECT ENGINEER'S NAME _____	CITY LAND DEVELOPMENT REP.



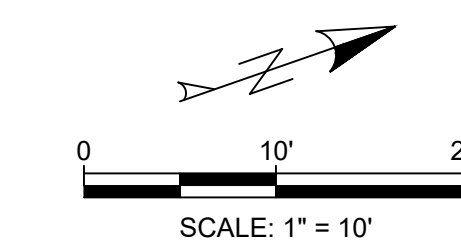
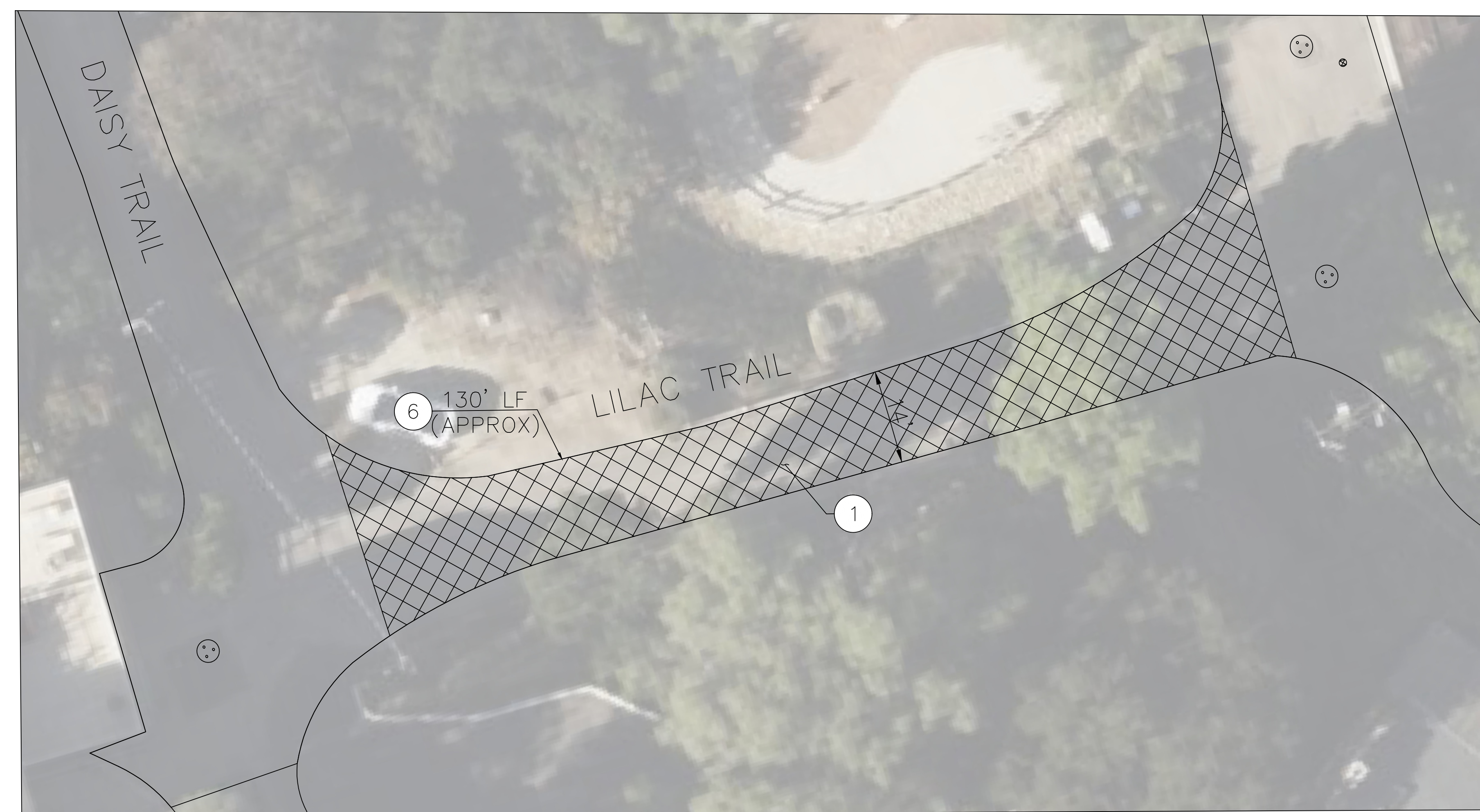
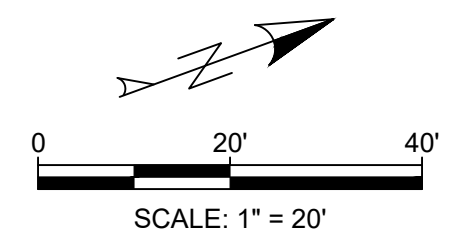
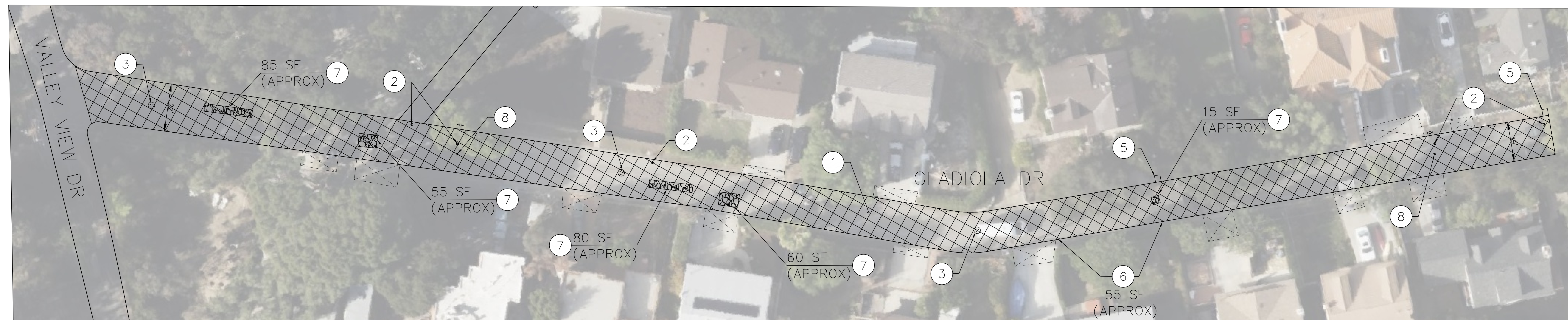
CITY of CALABASAS
PUBLIC WORKS DEPARTMENT
100 CIVIC CENTER WAY
CALABASAS, CA 91302
PHONE 818.224.1600
FAX 818.225.7338
WWW.CITYOFCALABASAS.COM

STREET IMPROVEMENT PLANS
2025 STREET RESURFACING PROJECT

PROJECT LOCATION: CALABASAS, CA

PREPARED FOR:
City Of Calabasas
100 Civic Center Way
Calabasas, 91302

DESIGNED BY: _____
CHECKED BY: *Curtis C.*
DRAWN BY: *A.M.*
SCALE: N.T.S.
SHEET NO. 1 of 14



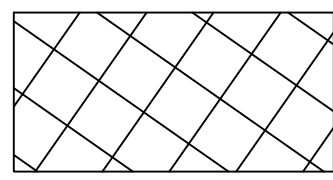
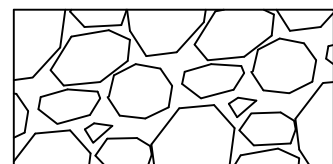
GENERAL NOTES


1. UTILITY COVERS ARE TO BE FIELD VERIFIED FOR LOCATION AND QUANTITY.
2. ALL UTILITY COVERS ARE TO BE PROTECTED IN PLACE; ADJUST UTILITY COVER TO GRADE IF NEEDED TO PROVIDE A SMOOTH SURFACE.
3. TACK COAT SHALL BE APPLIED TO EXISTING SURFACES TO ENSURE PROPER BOND BETWEEN EXISTING AND NEW A.C. PAVEMENT.
4. ANY LOOP DETECTORS THAT ARE DAMAGED SHALL BE REPLACED AT THE CENTER OF THE TRAVEL LANE, CONNECTED AND TESTED ENSURE PROPER FUNCTION.
5. VEHICULAR, PEDESTRIAN AND BICYCLE ACCESS SHALL BE PROVIDED. AT ALL TIMES.
6. LIMITS AND JOIN LINES SHALL BE APPROVED BY CITY ENGINEER BEFORE CONSTRUCTION BEGINS.
7. REPLACEMENT SECTIONS SHALL BE COMPLETED PRIOR TO FINAL LAYER TO ENSURE UNIFORM SURFACE.
8. PAVEMENT AREAS SHOWN TO BE REMOVED AND REPLACED ARE APPROXIMATIONS, ACTUAL LIMITS SHALL BE MARKED AT THE FIELD WITH CITY ENGINEER FOR APPROVAL PRIOR TO CONSTRUCTION.
9. LOCATION OF CENTER MEDIAN WILL BE DETERMINED AND MARKED ON THE FIELD WITH CITY ENGINEER.
10. PROTECT ALL EXISTING CATCH BASINS / INLETS, UTILITIES, AREA DRAINS, SURVEY MONUMENTS, AND MAILBOXES.


CONSTRUCTION NOTES

- ① GRIND EXISTING PAVEMENT TO 2.0" DEPTH AND RE-PAVE WITH 2.0" LIFT - PG 64-10
- ② PROTECT UTILITY VALVE COVER
- ③ PROTECT UTILITY MANHOLE COVER
- ④ NOT USED
- ⑤ PROTECT UTILITY BOX
- ⑥ R&R BERM - CONTRACTOR TO VERIFY FIELD MARKINGS BY CITY
- ⑦ AC DIGOUT w/ BASE REPAIR - TOTAL 265 SF
- ⑧ INSTALL BLUE REFLECTIVE PAVEMENT MARKER


LEGEND

-  GRIND 2.0" A.C. PAVEMENT SECTION AND REPLACE-2.0" A.C. PAVEMENT -SEE DETAIL 'B' SHEET 1.
-  BASE REPAIR - CONTRACTOR TO ASSUME 8 IN. OF BASE REMOVAL AND REPLACEMENT.



APPROVED FOR CONSTRUCTION:

 CURTIS CASTLE, P.E.
 PUBLIC WORKS DIRECTOR
 DATE: 07/23/2025

REVISIONS				RECORD DRAWING	AS-BUILT DRAWING	PROJECT LOCATION CALABASAS, CA
No.	DESCRIPTION	REVISED BY	APPROVED BY	DATE	DATE	




CITY of CALABASAS
 PUBLIC WORKS DEPARTMENT
 100 CIVIC CENTER WAY
 CALABASAS, CA 91302
 PHONE: 818.255.1100
 FAX: 818.255.1330
 WWW.CITYOF-CALABASAS.COM

2025 STREET RESURFACING PLANS
 GLADIOLA DR & LILAC TR

PREPARED FOR:
 CITY OF CALABASAS
 100 CIVIC CENTER WAY
 CALABASAS, CA 91302

DESIGNED BY: _____
 CHECKED BY: C.C.
 DRAWN BY: A.M.
 SHEET NO.
 2 of 14



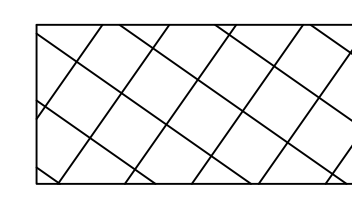
GENERAL NOTES

1. UTILITY COVERS ARE TO BE FIELD VERIFIED FOR LOCATION AND QUANTITY.
2. ALL UTILITY COVERS ARE TO BE PROTECTED IN PLACE; ADJUST UTILITY COVER TO GRADE IF NEEDED TO PROVIDE A SMOOTH SURFACE.
3. TACK COAT SHALL BE APPLIED TO EXISTING SURFACES TO ENSURE PROPER BOND BETWEEN EXISTING AND NEW A.C. PAVEMENT.
4. ANY LOOP DETECTORS THAT ARE DAMAGED SHALL BE REPLACED AT THE CENTER OF THE TRAVEL LANE, CONNECTED AND TESTED ENSURE PROPER FUNCTION.
5. VEHICULAR, PEDESTRIAN AND BICYCLE ACCESS SHALL BE PROVIDED.
6. LIMITS AND JOIN LINES SHALL BE APPROVED BY CITY ENGINEER BEFORE CONSTRUCTION BEGINS.
7. REPLACEMENT SECTIONS SHALL BE COMPLETED PRIOR TO FINAL LAYER TO ENSURE UNIFORM SURFACE.
8. PAVEMENT AREAS SHOWN TO BE REMOVED AND REPLACED ARE APPROXIMATIONS, ACTUAL LIMITS SHALL BE MARKED AT THE FIELD WITH CITY ENGINEER FOR APPROVAL PRIOR TO CONSTRUCTION.
9. LOCATION OF CENTER MEDIAN WILL BE DETERMINED AND MARKED ON THE FIELD WITH CITY ENGINEER.
10. PROTECT ALL EXISTING CATCH BASINS / INLETS, UTILITIES, AREA DRAINS, SURVEY MONUMENTS, AND MAILBOXES.

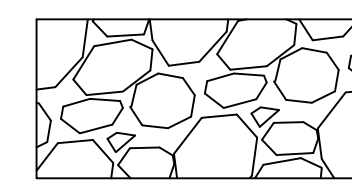
CONSTRUCTION NOTES

- ① GRIND EXISTING PAVEMENT TO 2.0" DEPTH AND RE-PAVE WITH 2.0" LIFT - PG 64-10
- ② PROTECT UTILITY VALVE COVER
- ③ PROTECT UTILITY MANHOLE COVER
- ④ NOT USED
- ⑤ PROTECT UTILITY BOX
- ⑥ R&R BERM - CONTRACTOR TO VERIFY FIELD MARKINGS BY CITY
- ⑦ AC DIGOUT w/ BASE REPAIR


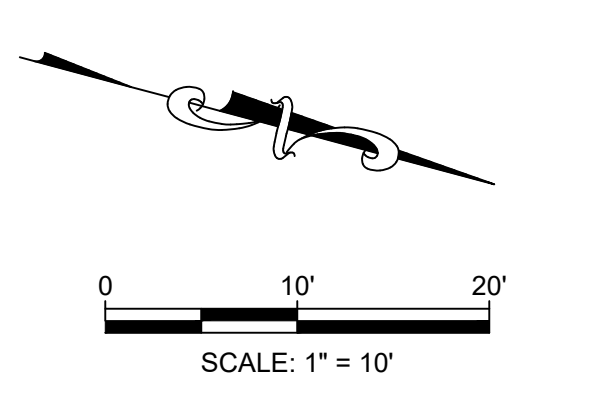
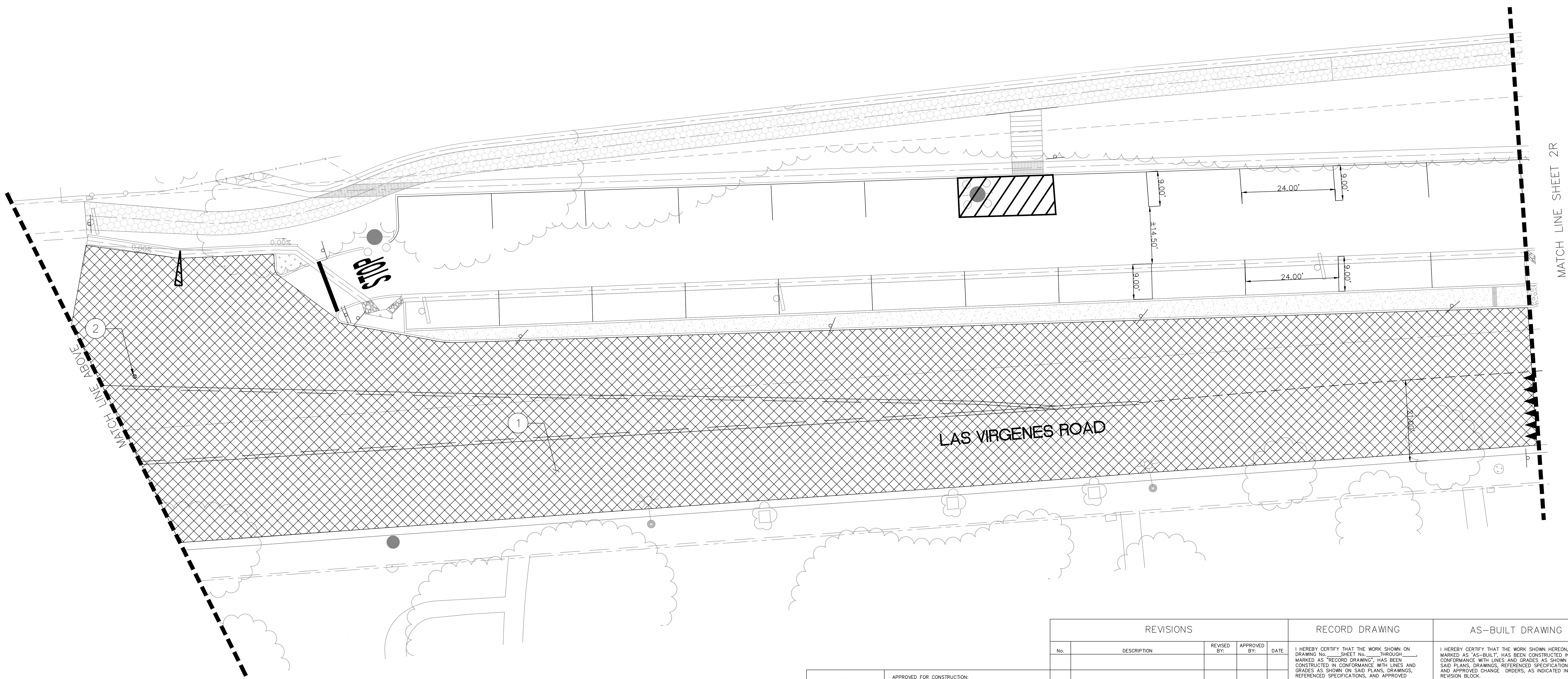
LEGEND




GRIND 2.0" A.C. PAVEMENT SECTION AND REPLACE-2.0" A.C. PAVEMENT -SEE DETAIL 'B' SHEET 1.



BASE REPAIR - CONTRACTOR TO VERIFY FULL DEPTHS. ASSUME 10-IN. DEPTH OF REMOVAL AND REPLACEMENT.



City of CALABASAS
PUBLIC WORKS DEPARTMENT
100 CIVIC CENTER WAY
CALABASAS, CA 91302
WWW.CITYOFCALABASAS.COM



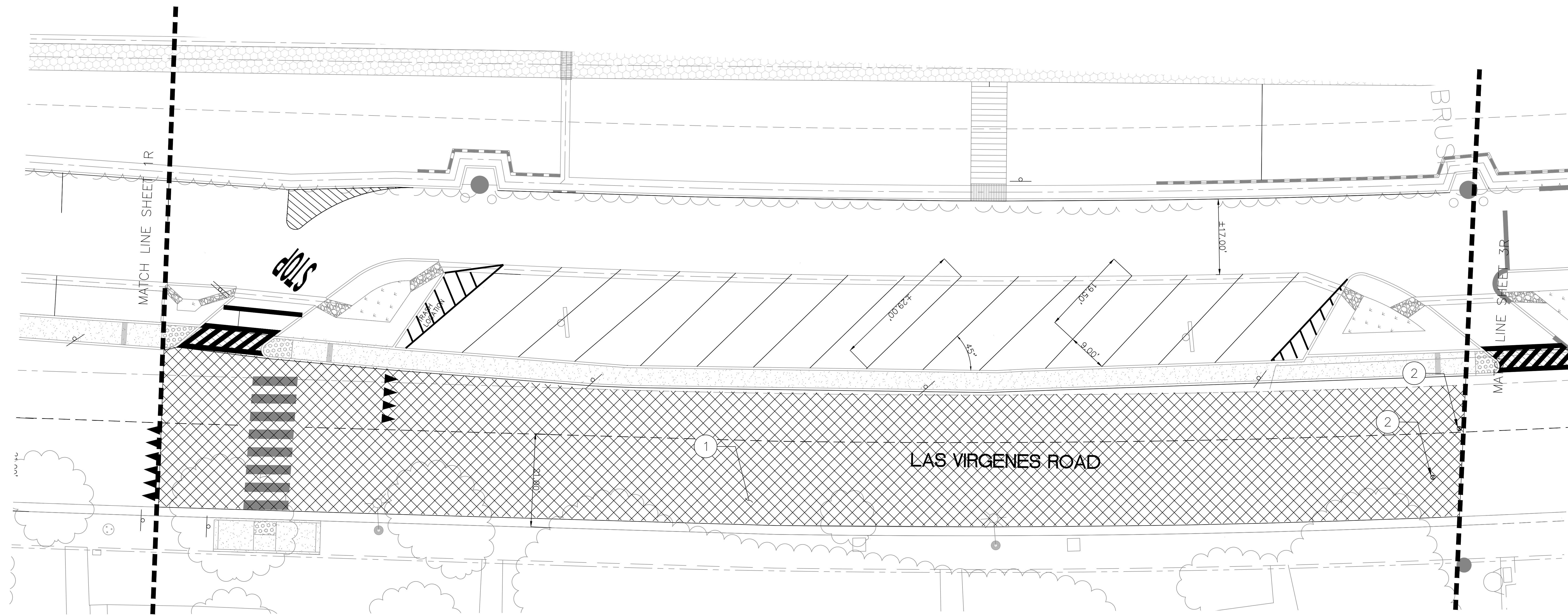
APPROVED FOR CONSTRUCTION:
C. Castle
CURTIS CASTLE, P.E.
PUBLIC WORKS DIRECTOR
DATE: 07/23/2025

REVISIONS			
No.	DESCRIPTION	REVISED BY:	APPROVED BY: DATE

RECORD DRAWING
I HEREBY CERTIFY THAT THE WORK SHOWN ON DRAWING NO. _____ SHEET NO. _____ THROUGH _____ MARKED AS "RECORD DRAWING" HAS BEEN CONSTRUCTED IN CONFORMANCE WITH LINES AND GRADES AS SHOWN ON SAID PLANS, DRAWINGS, REFERENCED SPECIFICATIONS, AND APPROVED CHANGE ORDERS, AS INDICATED IN THE REVISION BLOCK.
SIGNATURE: _____ DATE: _____
NAME: _____ INSPECTOR

AS-BUILT DRAWING
I HEREBY CERTIFY THAT THE WORK SHOWN HEREON, MARKED AS "AS-BUILT", HAS BEEN CONSTRUCTED IN CONFORMANCE WITH LINES AND GRADES AS SHOWN ON SAID PLANS, DRAWINGS, REFERENCED SPECIFICATIONS, AND APPROVED CHANGE ORDERS, AS INDICATED IN THE REVISION BLOCK.
PROJECT ENGINEER'S SIGNATURE: _____ DATE: _____
PROJECT ENGINEER'S NAME: _____ CITY PUBLIC WORKS REPRESENTATIVE

2025 STREET RESURFACING PLANS
LAS VIRGENES RD
PROJECT LOCATION: CALABASAS, CA
PREPARED FOR: CITY OF CALABASAS, 100 CIVIC CENTER WAY, CALABASAS, CA 91302
DESIGNED BY: _____
CHECKED BY: C.C.
DRAWN BY: A.M.
SHEET NO. 3 of 14



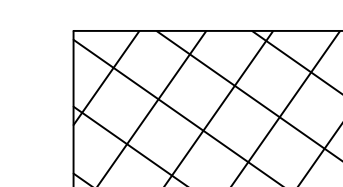
GENERAL NOTES

1. UTILITY COVERS ARE TO BE FIELD VERIFIED FOR LOCATION AND QUANTITY.
2. ALL UTILITY COVERS ARE TO BE PROTECTED IN PLACE; ADJUST UTILITY COVER TO GRADE IF NEEDED TO PROVIDE A SMOOTH SURFACE.
3. TACK COAT SHALL BE APPLIED TO EXISTING SURFACES TO ENSURE PROPER BOND BETWEEN EXISTING AND NEW A.C. PAVEMENT.
4. ANY LOOP DETECTORS THAT ARE DAMAGED SHALL BE REPLACED AT THE CENTER OF THE TRAVEL LANE, CONNECTED AND TESTED ENSURE PROPER FUNCTION.
5. VEHICULAR, PEDESTRIAN AND BICYCLE ACCESS SHALL BE PROVIDED.
6. LIMITS AND JOIN LINES SHALL BE APPROVED BY CITY ENGINEER BEFORE CONSTRUCTION BEGINS.
7. REPLACEMENT SECTIONS SHALL BE COMPLETED PRIOR TO FINAL LAYER TO ENSURE UNIFORM SURFACE.
8. PAVEMENT AREAS SHOWN TO BE REMOVED AND REPLACED ARE APPROXIMATIONS, ACTUAL LIMITS SHALL BE MARKED AT THE FIELD WITH CITY ENGINEER FOR APPROVAL PRIOR TO CONSTRUCTION.
9. LOCATION OF CENTER MEDIAN WILL BE DETERMINED AND MARKED ON THE FIELD WITH CITY ENGINEER.
10. PROTECT ALL EXISTING CATCH BASINS / INLETS, UTILITIES, AREA DRAINS, SURVEY MONUMENTS, AND MAILBOXES.

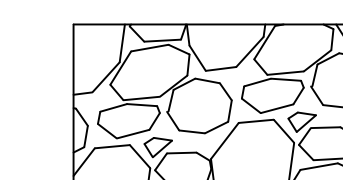
CONSTRUCTION NOTES

- ① GRIND EXISTING PAVEMENT TO 2.0" DEPTH AND RE-PAVE WITH 2.0" LIFT - PG 64-10
- ② PROTECT UTILITY VALVE COVER
- ③ PROTECT UTILITY MANHOLE COVER
- ④ NOT USED
- ⑤ PROTECT UTILITY BOX
- ⑥ R&R BERM - CONTRACTOR TO VERIFY FIELD MARKINGS BY CITY
- ⑦ AC DIGOUT w/ BASE REPAIR

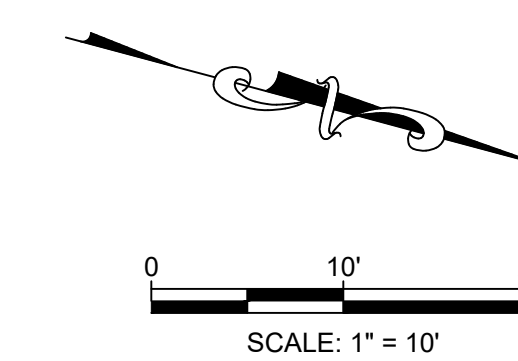
LEGEND




GRIND 2.0" A.C. PAVEMENT SECTION AND REPLACE-2.0" A.C. PAVEMENT -SEE DETAIL 'B' SHEET 1.



BASE REPAIR - CONTRACTOR TO VERIFY FULL DEPTHS. ASSUME 10-IN. DEPTH OF REMOVAL AND REPLACEMENT.



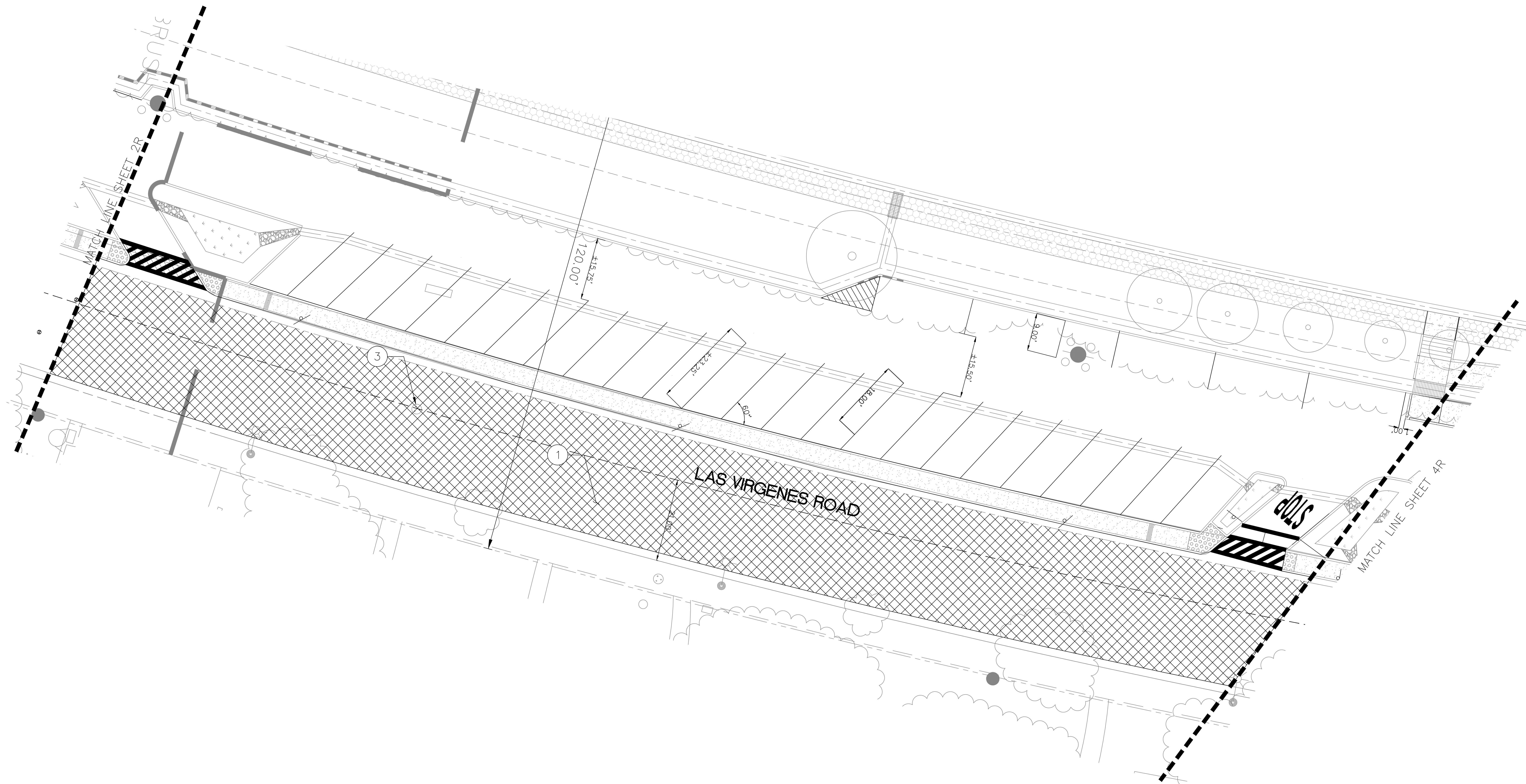
APPROVED FOR CONSTRUCTION:

 CURTIS CASTLE, P.E.
 PUBLIC WORKS DIRECTOR
 DATE 07/23/2025

REVISIONS				RECORD DRAWING	AS-BUILT DRAWING
No.	DESCRIPTION	REMOVED BY:	APPROVED BY:	DATE	

I HEREBY CERTIFY THAT THE WORK SHOWN ON DRAWING NO. _____ SHEET NO. _____ THROUGH _____ MARKED AS "RECORD DRAWING" HAS BEEN CONSTRUCTED IN CONFORMANCE WITH LINES AND GRADES AS SHOWN ON SAID PLANS, DRAWINGS, REFERENCED SPECIFICATIONS, AND APPROVED CHANGE ORDERS, AS INDICATED IN THE REVISION BLOCK. SIGNATURE _____ DATE _____ NAME _____ INSPECTOR _____		I HEREBY CERTIFY THAT THE WORK SHOWN HEREON, MARKED AS "AS-BUILT", HAS BEEN CONSTRUCTED IN CONFORMANCE WITH LINES AND GRADES AS SHOWN ON SAID PLANS, DRAWINGS, REFERENCED SPECIFICATIONS, AND APPROVED CHANGE ORDERS, AS INDICATED IN THE REVISION BLOCK. PROJECT ENGINEER'S SIGNATURE _____ DATE _____ PROJECT ENGINEER'S NAME _____ CITY PUBLIC WORKS REPRESENTATIVE _____	
---	--	--	--

PROJECT LOCATION CALABASAS, CA	
PREPARED FOR: CITY OF CALABASAS 100 CIVIC CENTER WAY CALABASAS, CA 91302	
DESIGNED BY: _____ CHECKED BY: _____ DRAWN BY: _____	SHEET NO. 4 of 14

CITY of CALABASAS
 PUBLIC WORKS DEPARTMENT
 100 CIVIC CENTER WAY
 CALABASAS, CA 91302
 PHONE: 818.224.1500
 FAX: 818.224.1518
 WWW.CITYOFCALABASAS.COM



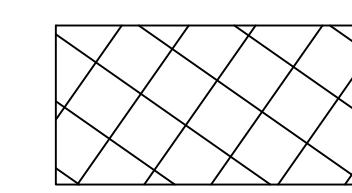
GENERAL NOTES

1. UTILITY COVERS ARE TO BE FIELD VERIFIED FOR LOCATION AND QUANTITY.
2. ALL UTILITY COVERS ARE TO BE PROTECTED IN PLACE; ADJUST UTILITY COVER TO GRADE IF NEEDED TO PROVIDE A SMOOTH SURFACE.
3. TACK COAT SHALL BE APPLIED TO EXISTING SURFACES TO ENSURE PROPER BOND BETWEEN EXISTING AND NEW A.C. PAVEMENT.
4. ANY LOOP DETECTORS THAT ARE DAMAGED SHALL BE REPLACED AT THE CENTER OF THE TRAVEL LANE, CONNECTED AND TESTED ENSURE PROPER FUNCTION.
5. VEHICULAR, PEDESTRIAN AND BICYCLE ACCESS SHALL BE PROVIDED.
6. LIMITS AND JOIN LINES SHALL BE APPROVED BY CITY ENGINEER BEFORE CONSTRUCTION BEGINS.
7. REPLACEMENT SECTIONS SHALL BE COMPLETED PRIOR TO FINAL LAYER TO ENSURE UNIFORM SURFACE.
8. PAVEMENT AREAS SHOWN TO BE REMOVED AND REPLACED ARE APPROXIMATIONS, ACTUAL LIMITS SHALL BE MARKED AT THE FIELD WITH CITY ENGINEER FOR APPROVAL PRIOR TO CONSTRUCTION.
9. LOCATION OF CENTER MEDIAN WILL BE DETERMINED AND MARKED ON THE FIELD WITH CITY ENGINEER.
10. PROTECT ALL EXISTING CATCH BASINS / INLETS, UTILITIES, AREA DRAINS, SURVEY MONUMENTS, AND MAILBOXES.

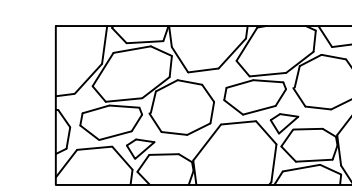
CONSTRUCTION NOTES

- ① GRIND EXISTING PAVEMENT TO 2.0" DEPTH AND RE-PAVE WITH 2.0" LIFT - PG 64-10
- ② PROTECT UTILITY VALVE COVER
- ③ PROTECT UTILITY MANHOLE COVER
- ④ NOT USED
- ⑤ PROTECT UTILITY BOX
- ⑥ R&R BERM - CONTRACTOR TO VERIFY FIELD MARKINGS BY CITY
- ⑦ AC DIGOUT w/ BASE REPAIR

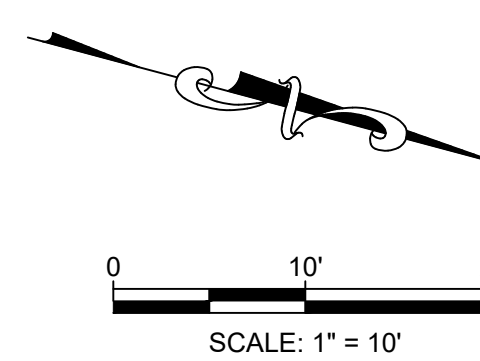
LEGEND




GRIND 2.0" A.C. PAVEMENT SECTION AND REPLACE-2.0" A.C. PAVEMENT -SEE DETAIL 'B' SHEET 1.




BASE REPAIR - CONTRACTOR TO VERIFY FULL DEPTHS. ASSUME 10-IN. DEPTH OF REMOVAL AND REPLACEMENT.



DIAL TOLL FREE
1-800-422-4133
AT LEAST TWO DAYS
BEFORE YOU DIG
UNDERGROUND SERVICE ALERT
OF SOUTHERN CALIFORNIA



CITY of CALABASAS
PUBLIC WORKS DEPARTMENT
100 CIVIC CENTER WAY
CALABASAS, CA 91302
PHONE: 818.224.1000
FAX: 818.224.1008
WWW.CITYOFCALABASAS.COM



APPROVED FOR CONSTRUCTION:
C Castle
CURTIS CASTLE, P.E.
PUBLIC WORKS DIRECTOR
DATE: 07/23/2025

REVISIONS				RECORD DRAWING	AS-BUILT DRAWING
No.	DESCRIPTION	REVISED BY	APPROVED BY	DATE	

I HEREBY CERTIFY THAT THE WORK SHOWN ON DRAWING NO. _____ SHEET NO. _____ THROUGH _____ MARKED AS "RECORD DRAWING" HAS BEEN CONSTRUCTED IN CONFORMANCE WITH LINES AND GRADES AS SHOWN ON SAID PLANS, DRAWINGS, REFERENCED SPECIFICATIONS, AND APPROVED CHANGE ORDERS, AS INDICATED IN THE REVISION BLOCK.

SIGNATURE _____ DATE _____
NAME _____ INSPECTOR _____

I HEREBY CERTIFY THAT THE WORK SHOWN HEREON, MARKED AS "AS-BUILT", HAS BEEN CONSTRUCTED IN CONFORMANCE WITH LINES AND GRADES AS SHOWN ON SAID PLANS, DRAWINGS, REFERENCED SPECIFICATIONS, AND APPROVED CHANGE ORDERS, AS INDICATED IN THE REVISION BLOCK.

PROJECT ENGINEER'S SIGNATURE _____ DATE _____
PROJECT ENGINEER'S NAME _____ CITY PUBLIC WORKS REPRESENTATIVE _____

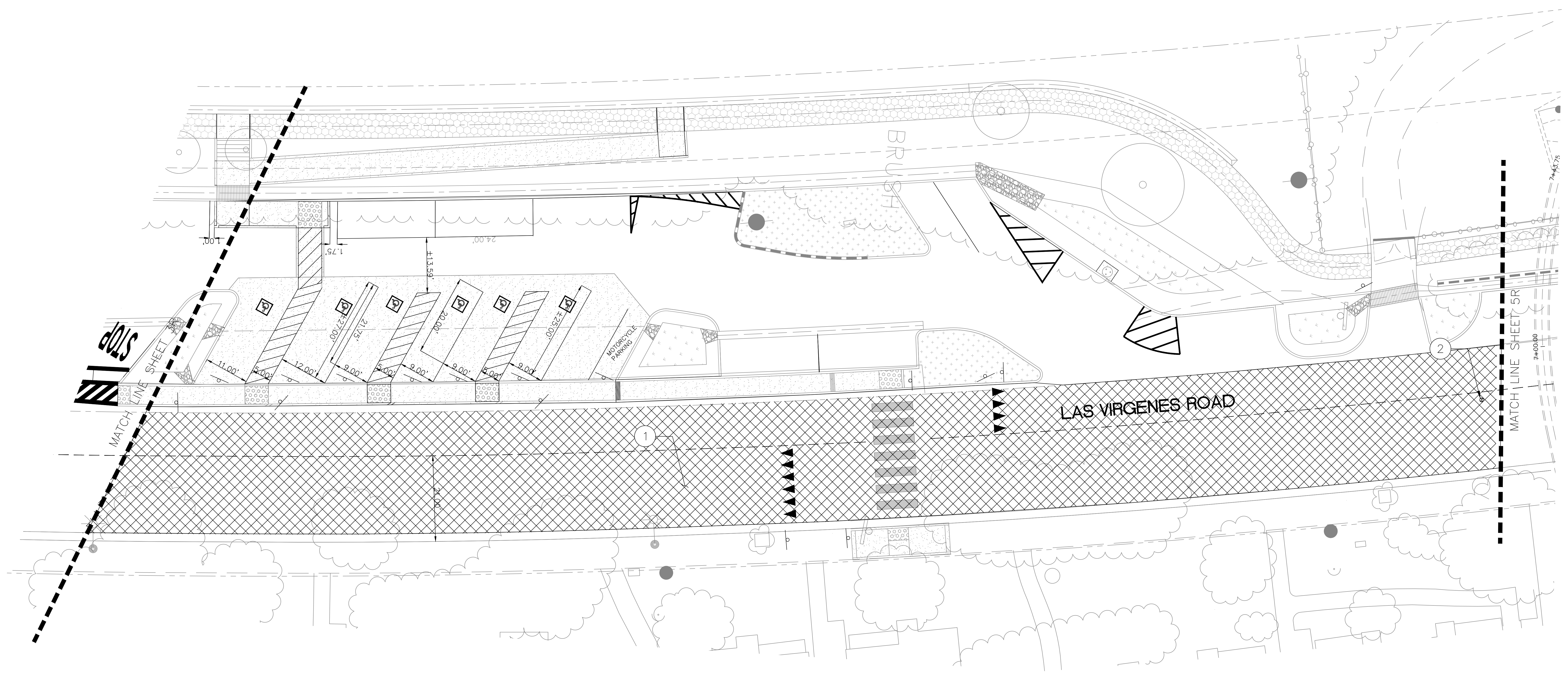
2025 STREET RESURFACING PLANS
LAS VIRGENES RD

PROJECT LOCATION: CALABASAS, CA

PREPARED FOR:
CITY OF CALABASAS
100 CIVIC CENTER WAY
CALABASAS, CA 91302

DESIGNED BY: C.C.
DRAWN BY: A.M.

SHEET NO.
5 of 14



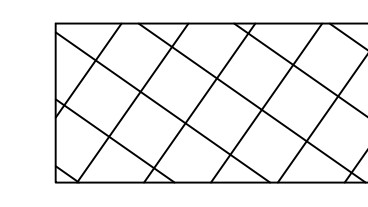
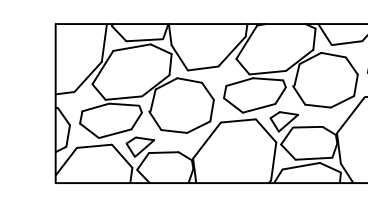
GENERAL NOTES



1. UTILITY COVERS ARE TO BE FIELD VERIFIED FOR LOCATION AND QUANTITY.
2. ALL UTILITY COVERS ARE TO BE PROTECTED IN PLACE; ADJUST UTILITY COVER TO GRADE IF NEEDED TO PROVIDE A SMOOTH SURFACE.
3. TACK COAT SHALL BE APPLIED TO EXISTING SURFACES TO ENSURE PROPER BOND BETWEEN EXISTING AND NEW A.C. PAVEMENT.
4. ANY LOOP DETECTORS THAT ARE DAMAGED SHALL BE REPLACED AT THE CENTER OF THE TRAVEL LANE, CONNECTED AND TESTED ENSURE PROPER FUNCTION.
5. VEHICULAR, PEDESTRIAN AND BICYCLE ACCESS SHALL BE PROVIDED.
6. LIMITS AND JOIN LINES SHALL BE APPROVED BY CITY ENGINEER BEFORE CONSTRUCTION BEGINS.
7. REPLACEMENT SECTIONS SHALL BE COMPLETED PRIOR TO FINAL LAYER TO ENSURE UNIFORM SURFACE.
8. PAVEMENT AREAS SHOWN TO BE REMOVED AND REPLACED ARE APPROXIMATIONS, ACTUAL LIMITS SHALL BE MARKED AT THE FIELD WITH CITY ENGINEER FOR APPROVAL PRIOR TO CONSTRUCTION.
9. LOCATION OF CENTER MEDIAN WILL BE DETERMINED AND MARKED ON THE FIELD WITH CITY ENGINEER.
10. PROTECT ALL EXISTING CATCH BASINS / INLETS, UTILITIES, AREA DRAINS, SURVEY MONUMENTS, AND MAILBOXES.

CONSTRUCTION NOTES

- ① GRIND EXISTING PAVEMENT TO 2.0" DEPTH AND RE-PAVE WITH 2.0" LIFT - PG 64-10
- ② PROTECT UTILITY VALVE COVER
- ③ PROTECT UTILITY MANHOLE COVER
- ④ NOT USED
- ⑤ PROTECT UTILITY BOX
- ⑥ R&R BERM - CONTRACTOR TO VERIFY FIELD MARKINGS BY CITY
- ⑦ AC DIGOUT w/ BASE REPAIR

LEGEND

-  GRIND 2.0" A.C. PAVEMENT SECTION AND REPLACE-2.0" A.C. PAVEMENT -SEE DETAIL 'B' SHEET 1.
-  BASE REPAIR - CONTRACTOR TO VERIFY FULL DEPTHS. ASSUME 10-IN. DEPTH OF REMOVAL AND REPLACEMENT.



CITY of CALABASAS
PUBLIC WORKS DEPARTMENT
 100 CIVIC CENTER WAY
 CALABASAS, CA 91302
 PHONE: 818.224.8000
 FAX: 818.224.7138
 WWW.CITYOFCALABASAS.COM

2025 STREET RESURFACING PLANS
 LAS VIRGENES RD


PROJECT LOCATION: CALABASAS, CA

PREPARED FOR: CITY OF CALABASAS
 100 CIVIC CENTER WAY
 CALABASAS, CA 91302

DESIGNED BY: _____
 CHECKED BY: C.C.
 DRAWN BY: A.M.

SHEET NO. 6R of 14

APPROVED FOR CONSTRUCTION:

 07/23/2025

CURTIS CASTLE, P.E.
 PUBLIC WORKS DIRECTOR

REVISIONS				RECORD DRAWING	AS-BUILT DRAWING
No.	DESCRIPTION	REVISED BY:	APPROVED BY:	DATE	

I HEREBY CERTIFY THAT THE WORK SHOWN ON DRAWING NO. _____ SHEET NO. _____ THROUGH _____ MARKED AS "RECORD DRAWING" HAS BEEN CONSTRUCTED IN CONFORMANCE WITH LINES AND GRADES AS SHOWN ON SAID PLANS, DRAWINGS, REFERENCED SPECIFICATIONS, AND APPROVED CHANGE ORDERS, AS INDICATED IN THE REVISION BLOCK.

SIGNATURE: _____ DATE: _____
 NAME: _____ INSPECTOR

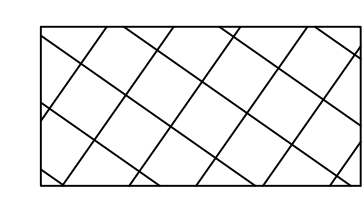
I HEREBY CERTIFY THAT THE WORK SHOWN HEREON, MARKED AS "AS-BUILT", HAS BEEN CONSTRUCTED IN CONFORMANCE WITH LINES AND GRADES AS SHOWN ON SAID PLANS, DRAWINGS, REFERENCED SPECIFICATIONS, AND APPROVED CHANGE ORDERS, AS INDICATED IN THE REVISION BLOCK.

PROJECT ENGINEER'S SIGNATURE: _____ DATE: _____
 PROJECT ENGINEER'S NAME: _____ CITY PUBLIC WORKS REPRESENTATIVE

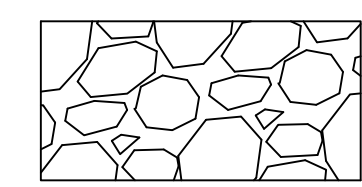
GENERAL NOTES

- UTILITY COVERS ARE TO BE FIELD VERIFIED FOR LOCATION AND QUANTITY.
- ALL UTILITY COVERS ARE TO BE PROTECTED IN PLACE; ADJUST UTILITY COVER TO GRADE IF NEEDED TO PROVIDE A SMOOTH SURFACE.
- TACK COAT SHALL BE APPLIED TO EXISTING SURFACES TO ENSURE PROPER BOND BETWEEN EXISTING AND NEW A.C. PAVEMENT.
- ANY LOOP DETECTORS THAT ARE DAMAGED SHALL BE REPLACED AT THE CENTER OF THE TRAVEL LANE, CONNECTED AND TESTED ENSURE PROPER FUNCTION.
- VEHICULAR, PEDESTRIAN AND BICYCLE ACCESS SHALL BE PROVIDED.
- LIMITS AND JOIN LINES SHALL BE APPROVED BY CITY ENGINEER BEFORE CONSTRUCTION BEGINS.
- REPLACEMENT SECTIONS SHALL BE COMPLETED PRIOR TO FINAL LAYER TO ENSURE UNIFORM SURFACE.
- PAVEMENT AREAS SHOWN TO BE REMOVED AND REPLACED ARE APPROXIMATIONS, ACTUAL LIMITS SHALL BE MARKED AT THE FIELD WITH CITY ENGINEER FOR APPROVAL PRIOR TO CONSTRUCTION.
- LOCATION OF CENTER MEDIAN WILL BE DETERMINED AND MARKED ON THE FIELD WITH CITY ENGINEER.
- PROTECT ALL EXISTING CATCH BASINS / INLETS, UTILITIES, AREA DRAINS, SURVEY MONUMENTS, AND MAILBOXES.

LEGEND




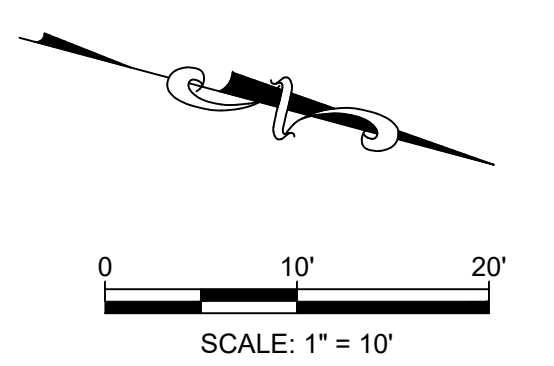
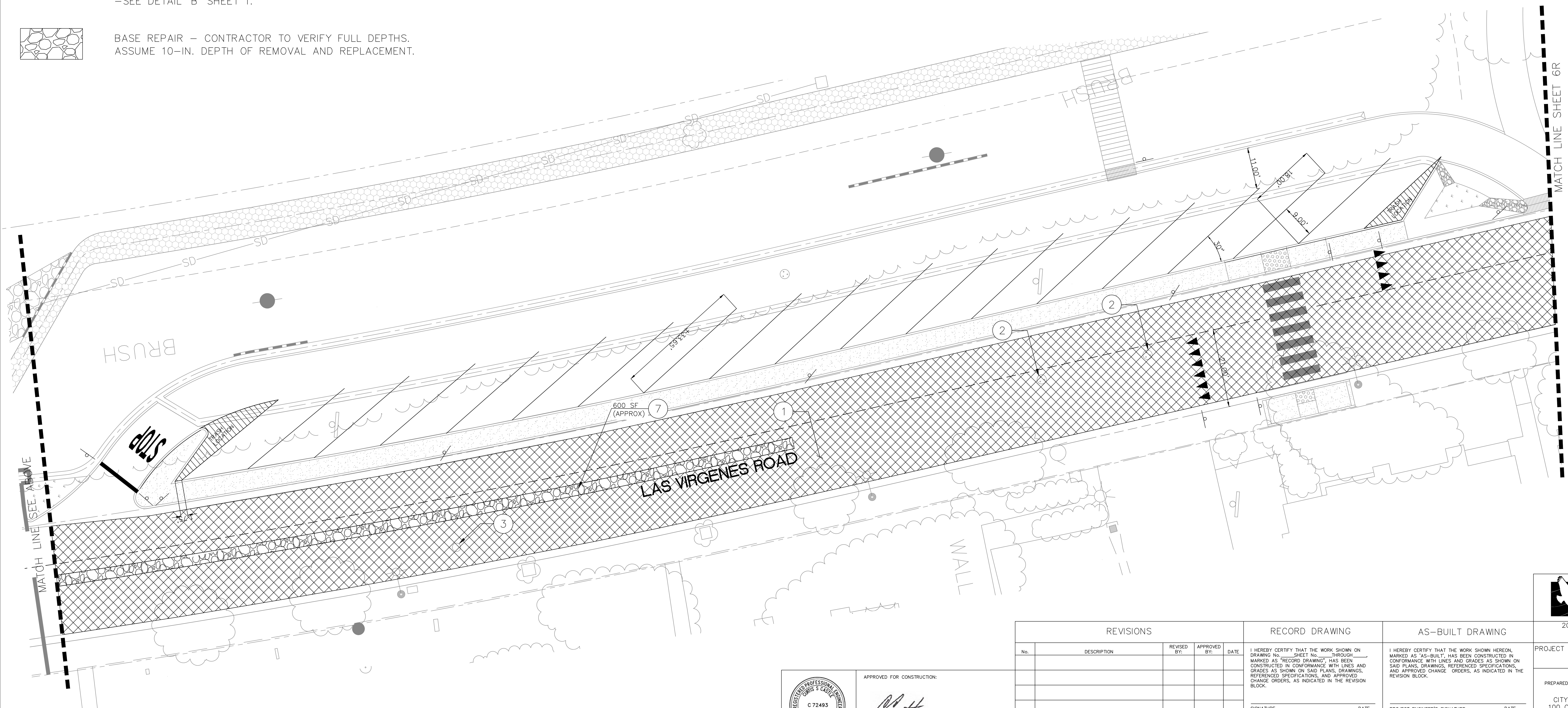
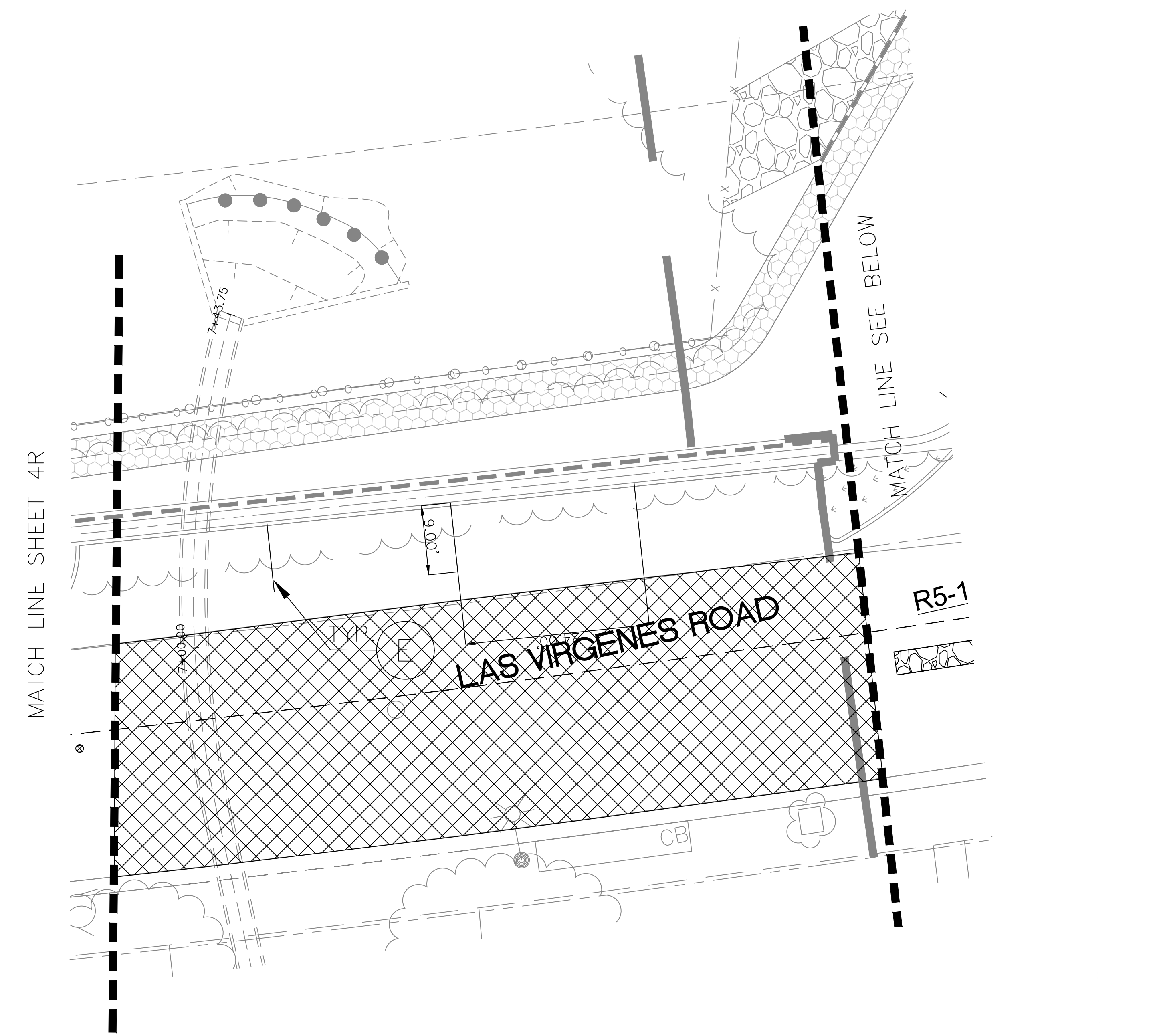
GRIND 2.0" A.C. PAVEMENT SECTION AND REPLACE-2.0" A.C. PAVEMENT -SEE DETAIL 'B' SHEET 1.



BASE REPAIR - CONTRACTOR TO VERIFY FULL DEPTHS. ASSUME 10-IN. DEPTH OF REMOVAL AND REPLACEMENT.

CONSTRUCTION NOTES

- GRIND EXISTING PAVEMENT TO 2.0" DEPTH AND RE-PAVE WITH 2.0" LIFT - PG 64-10
- PROTECT UTILITY VALVE COVER
- PROTECT UTILITY MANHOLE COVER
- NOT USED
- PROTECT UTILITY BOX
- R&R BERM - CONTRACTOR TO VERIFY FIELD MARKINGS BY CITY
- AC DIGOUT w/ FULL DEPTH BASE REPAIR - TOTAL 600 SF



APPROVED FOR CONSTRUCTION:
C Castle
 CURTIS CASTLE, P.E.
 PUBLIC WORKS DIRECTOR
 DATE: 07/23/2025

REVISIONS			
No.	DESCRIPTION	REVISED BY:	APPROVED BY: DATE

RECORD DRAWING
 I HEREBY CERTIFY THAT THE WORK SHOWN ON DRAWING NO. _____ SHEET NO. _____ THROUGH _____ MARKED AS "RECORD DRAWING" HAS BEEN CONSTRUCTED IN CONFORMANCE WITH LINES AND GRADES AS SHOWN ON SAID PLANS, DRAWINGS, REFERENCED SPECIFICATIONS, CHANGE ORDERS, AND APPROVED CHANGE ORDERS, AS INDICATED IN THE REVISION BLOCK.
 SIGNATURE: _____ DATE: _____
 NAME: _____ INSPECTOR

AS-BUILT DRAWING
 I HEREBY CERTIFY THAT THE WORK SHOWN HEREON, MARKED AS "AS-BUILT", HAS BEEN CONSTRUCTED IN CONFORMANCE WITH LINES AND GRADES AS SHOWN ON SAID PLANS, DRAWINGS, REFERENCED SPECIFICATIONS, AND APPROVED CHANGE ORDERS, AS INDICATED IN THE REVISION BLOCK.
 PROJECT ENGINEER'S SIGNATURE: _____ DATE: _____
 PROJECT ENGINEER'S NAME: _____ CITY PUBLIC WORKS REPRESENTATIVE OF

City of CALABASAS
 PUBLIC WORKS DEPARTMENT
 100 CIVIC CENTER WAY
 CALABASAS, CA 91302
 TEL: 805.422.4133
 FAX: 805.422.4133
 WWW.CITYOFCALABASAS.COM

2025 STREET RESURFACING PLANS
 LAS VIRGENES RD

PROJECT LOCATION: CALABASAS, CA

PREPARED FOR:
 CITY OF CALABASAS
 100 CIVIC CENTER WAY
 CALABASAS, CA 91302

DESIGNED BY: _____
 CHECKED BY: C.C.
 DRAWN BY: A.M.

SHEET NO. 7 of 14

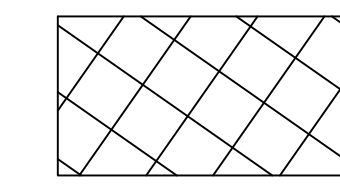
GENERAL NOTES

- UTILITY COVERS ARE TO BE FIELD VERIFIED FOR LOCATION AND QUANTITY.
- ALL UTILITY COVERS ARE TO BE PROTECTED IN PLACE; ADJUST UTILITY COVER TO GRADE IF NEEDED TO PROVIDE A SMOOTH SURFACE.
- TACK COAT SHALL BE APPLIED TO EXISTING SURFACES TO ENSURE PROPER BOND BETWEEN EXISTING AND NEW A.C. PAVEMENT.
- ANY LOOP DETECTORS THAT ARE DAMAGED SHALL BE REPLACED AT THE CENTER OF THE TRAVEL LANE, CONNECTED AND TESTED ENSURE PROPER FUNCTION.
- VEHICULAR, PEDESTRIAN AND BICYCLE ACCESS SHALL BE PROVIDED.
- LIMITS AND JOIN LINES SHALL BE APPROVED BY CITY ENGINEER BEFORE CONSTRUCTION BEGINS.
- REPLACEMENT SECTIONS SHALL BE COMPLETED PRIOR TO FINAL LAYER TO ENSURE UNIFORM SURFACE.
- PAVEMENT AREAS SHOWN TO BE REMOVED AND REPLACED ARE APPROXIMATIONS, ACTUAL LIMITS SHALL BE MARKED AT THE FIELD WITH CITY ENGINEER FOR APPROVAL PRIOR TO CONSTRUCTION.
- LOCATION OF CENTER MEDIAN WILL BE DETERMINED AND MARKED ON THE FIELD WITH CITY ENGINEER.
- PROTECT ALL EXISTING CATCH BASINS / INLETS, UTILITIES, AREA DRAINS, SURVEY MONUMENTS, AND MAILBOXES.

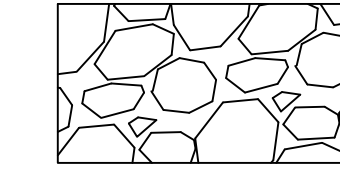
CONSTRUCTION NOTES

- GRIND EXISTING PAVEMENT TO 2.0" DEPTH AND RE-PAVE WITH 2.0" LIFT - PG 64-10
- PROTECT UTILITY VALVE COVER
- PROTECT UTILITY MANHOLE COVER
- NOT USED
- PROTECT UTILITY BOX
- R&R BERM - CONTRACTOR TO VERIFY FIELD MARKINGS BY CITY
- AC DIGOUT w/ BASE REPAIR

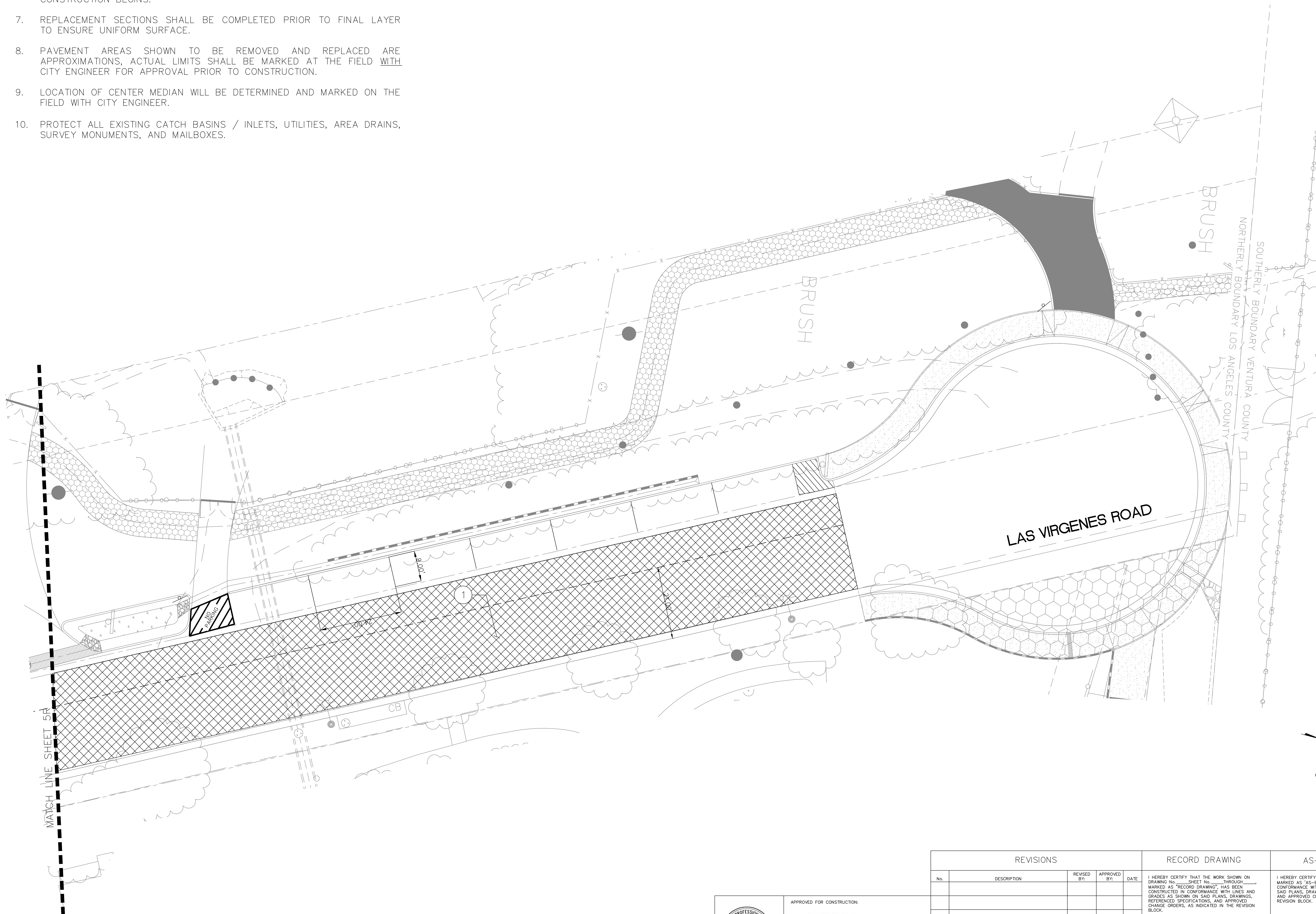
LEGEND




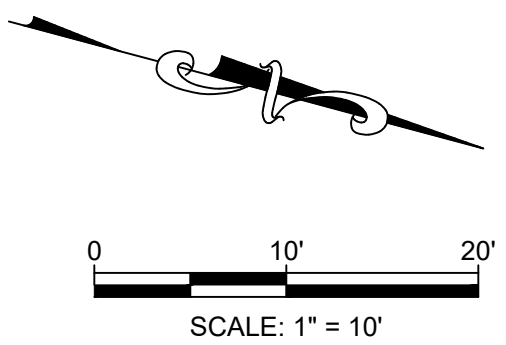
GRIND 2.0" A.C. PAVEMENT SECTION
AND
REPLACE-2.0" A.C. PAVEMENT
-SEE DETAIL 'B' SHEET 1.



BASE REPAIR - CONTRACTOR TO VERIFY FULL DEPTHS.
ASSUME 10-IN. DEPTH OF REMOVAL AND REPLACEMENT.



MATCH LINE SHEET 5A



DIAL TOLL FREE
1-800-422-4133
AT LEAST TWO DAYS
BEFORE YOU DIG
UNDERGROUND SERVICE ALERT (USA)
OF BENEVOLENT ORIGIN

CITY of CALABASAS
PUBLIC WORKS DEPARTMENT
100 CIVIC CENTER WAY
CALABASAS, CA 91302
WWW.CITYCALABASAS.COM


2025 STREET RESURFACING PLANS
LAS VIRGENES RD

PROJECT LOCATION CALABASAS, CA

PREPARED FOR:
CITY OF CALABASAS
100 CIVIC CENTER WAY
CALABASAS, CA 91302

DESIGNED BY: _____
CHECKED BY: C.C. _____
DRAWN BY: A.M. _____

SHEET NO.
8 of 14

APPROVED FOR CONSTRUCTION:

C72493
Curtis Castle
PUBLIC WORKS DIRECTOR
DATE: 07/23/2025

REVISIONS			
No.	DESCRIPTION	REVISED BY	APPROVED BY

RECORD DRAWING
I HEREBY CERTIFY THAT THE WORK SHOWN ON DRAWING NO. _____ SHEET NO. _____ THROUGH _____ MARKED AS "RECORD DRAWING" HAS BEEN CONSTRUCTED IN CONFORMANCE WITH LINES AND GRADES AS SHOWN ON SAID PLANS, DRAWINGS, REFERENCED SPECIFICATIONS, AND APPROVED CHANGE ORDERS, AS INDICATED IN THE REVISION BLOCK.
SIGNATURE _____ DATE _____
NAME _____ INSPECTOR _____

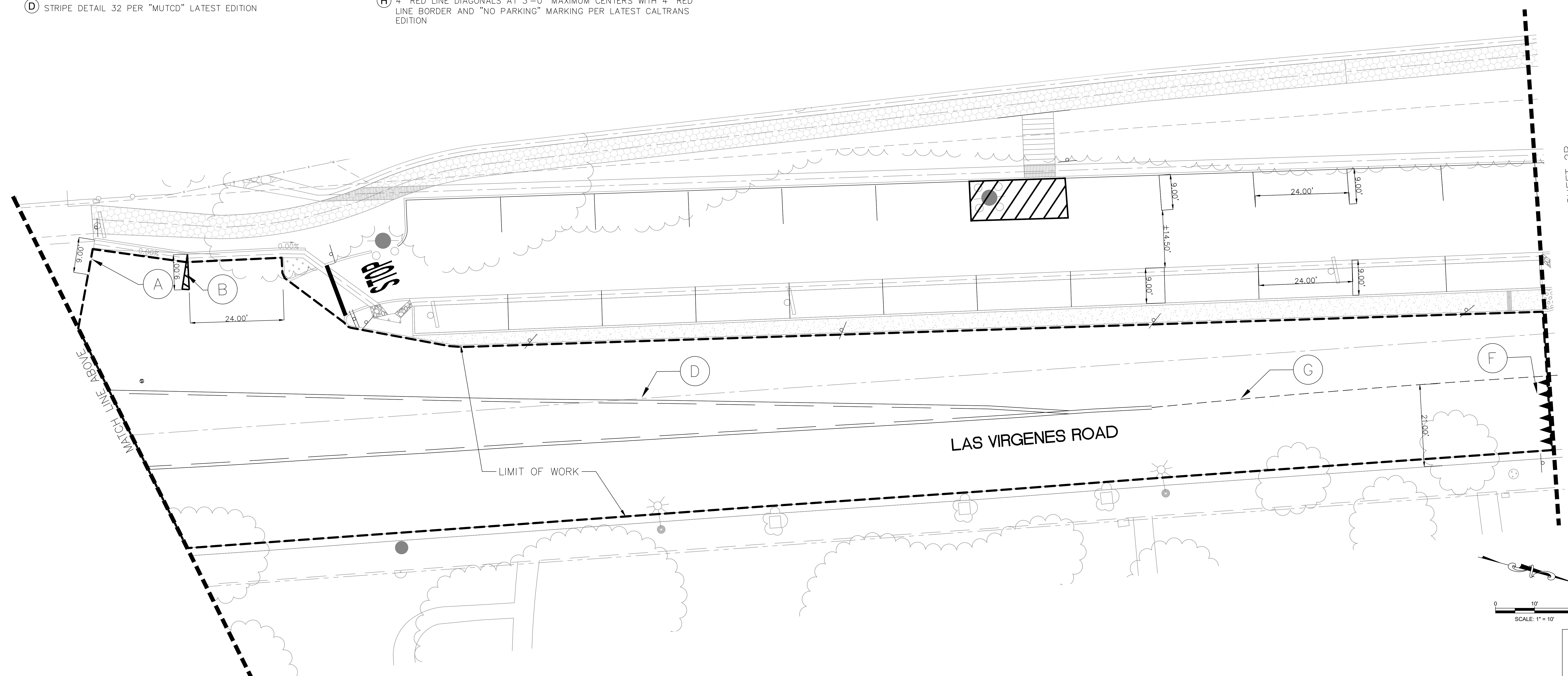

AS-BUILT DRAWING
I HEREBY CERTIFY THAT THE WORK SHOWN HEREON, MARKED AS "AS-BUILT", HAS BEEN CONSTRUCTED IN CONFORMANCE WITH LINES AND GRADES AS SHOWN ON SAID PLANS, DRAWINGS, REFERENCED SPECIFICATIONS, AND APPROVED CHANGE ORDERS, AS INDICATED IN THE REVISION BLOCK.
PROJECT ENGINEER'S SIGNATURE _____ DATE _____
PROJECT ENGINEER'S NAME _____ CITY PUBLIC WORKS REPRESENTATIVE _____

GENERAL STRIPING NOTES

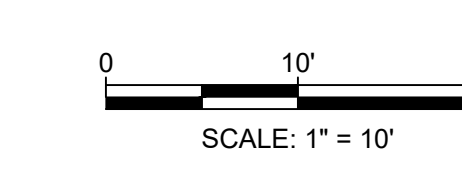
1. ALL STRIPING, MARKINGS AND LEGENDS SHALL CONFORM TO THE PROJECT SPECIFICATIONS AND CALIFORNIA MANUAL OF UNIFORM TRAFFIC CONTROL DEVICES (CA MUTCD), LATEST EDITIONS.
2. ALL TRAFFIC STRIPING, MARKINGS AND LEGENDS SHALL BE INSTALLED WITH THERMOPLASTIC PAINT.
3. LANE WIDTH SHALL BE MEASURED BETWEEN THE CENTERLINES OF EACH ADJACENT SINGLE OR DOUBLE STRIPE OR THE FRONT FACE OF CURB, WHERE APPLICABLE.
4. PERMANENT STRIPING SHALL BE CAT TRACKED AND APPROVED BY THE CITY ENGINEER OR HIS DESIGNEE PRIOR TO FINAL INSTALLATION. A MINIMUM OF TWO (2) WORKING DAYS IS REQUIRED FOR APPROVAL OF CAT TRACKING.
5. THE CONTRACTOR SHALL COMPLETE PERMANENT INSTALLATION AND REPAIR STRIPING AND PAVEMENT MARKING WORK WITHIN 48 HOURS AFTER APPROVAL OF CAT TRACKING. FAILURE TO APPLY WITH THIS REQUIREMENT WILL RESULT IN A \$500/CALENDAR DAY FINE ASSESSED TO THE CONTRACTOR. UNLESS THE DELAY WAS APPROVED BY THE CITY ENGINEERS.
6. 4", TYPE Y, REFLECTORIZED TEMPORARY OVERLAY MARKERS (TOM) SHALL BE APPLIED TO EXISTING TRAFFIC STRIPING DAMAGED BY CONSTRUCTION ACTIVITIES OR DURING THE INTERIM BETWEEN PLACING NEW PAVEMENT AND TRAFFIC STRIPING. CENTERLINE TOM SHALL BE YELLOW; STOP BAR AND LANE MARKING TOM SHALL BE WHITE. ALL TOM SHALL BE SPACED EVERY 24'. TOM SHALL BE APPLIED TO THE PAVEMENT BEFORE OPENING THE TRAVEL WAY TO TRAFFIC. TEMPORARY OVERLAY MARKERS SHALL NOT BE INSTALLED THROUGH ANY INTERSECTION.
7. NO SEPARATE PAYMENT SHALL BE MADE FOR TEMPORARY LANE MARKINGS. FAILURE TO APPLY TEMPORARY TRAFFIC MARKINGS AS REQUIRED WILL RESULT IN A \$500/CALENDAR DAY FINE ASSESSED TO THE CONTRACTOR.

STRIPING NOTES

- (A) 4" WHITE LINE
- (B) 4" WHITE LINE DIAGONALS AT 3'-0" MAXIMUM CENTERS WITH 4" WHITE LINE BORDER
- (C) 12" CONTINENTAL CROSSWALK MARKING - WHITE
- (D) STRIPE DETAIL 32 PER "MUTCD" LATEST EDITION
- (E) INSTALL BLUE REFLECTIVE PAVEMENT MARKERS
- (F) YIELD LINE LAYOUT, MAX DIMENSION PER CAMUTCD UNLESS OTHERWISE SPECIFIED BY FIELD ENGINEER - WHITE
- (G) STRIPE DETAIL 1 PER "MUTCD" LATEST EDITION
- (H) 4" RED LINE DIAGONALS AT 3'-0" MAXIMUM CENTERS WITH 4" RED LINE BORDER AND "NO PARKING" MARKING PER LATEST CALTRANS EDITION




MATCH LINE SHEET 2R



City of CALABASAS
PUBLIC WORKS DEPARTMENT
100 CIVIC CENTER WAY
CALABASAS, CA 91302
WWW.CITYOFCALABASAS.COM

APPROVED FOR CONSTRUCTION:

CURTIS CASTLE, P.E.
PUBLIC WORKS DIRECTOR
DATE: 07/23/2025

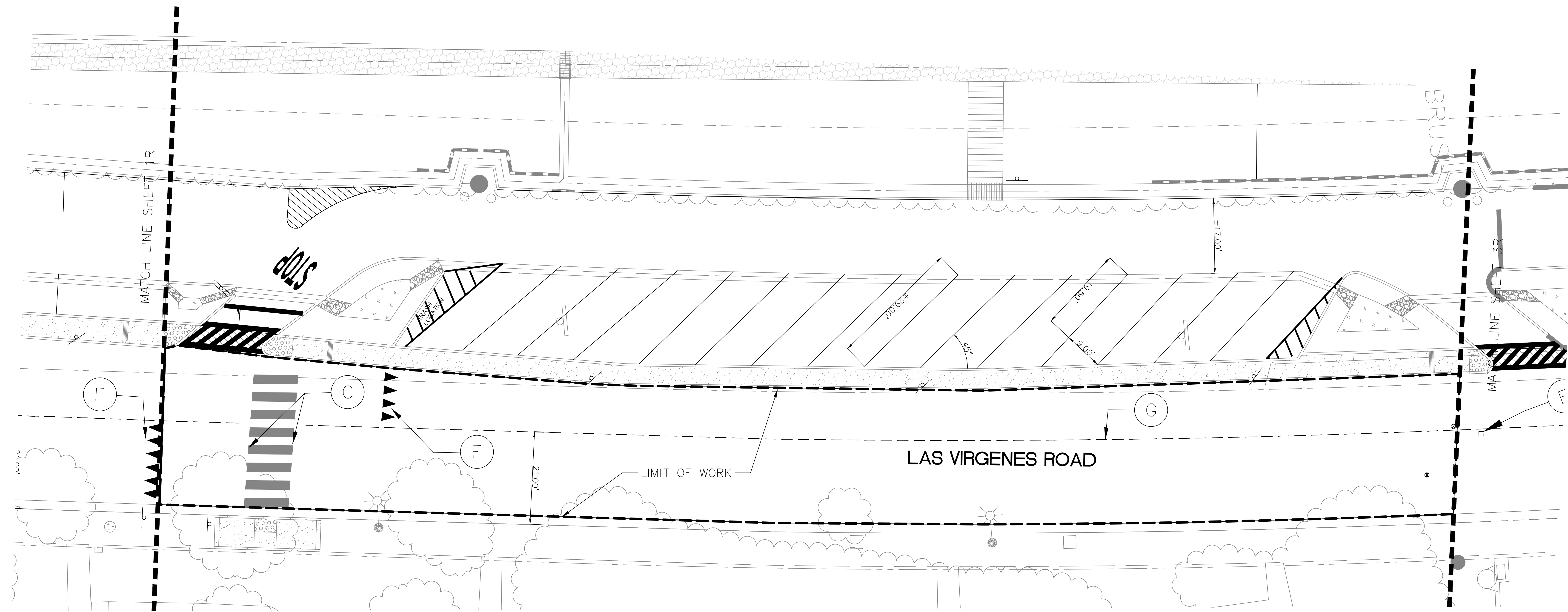


REVISIONS			
No.	DESCRIPTION	REVISED BY:	APPROVED BY: DATE

RECORD DRAWING
I HEREBY CERTIFY THAT THE WORK SHOWN ON DRAWING NO. _____ SHEET NO. _____ THROUGH _____ MARKED AS "RECORD DRAWING" HAS BEEN CONSTRUCTED IN CONFORMANCE WITH LINES AND GRADES AS SHOWN ON SAID PLANS, DRAWINGS, REFERENCED SPECIFICATIONS, AND APPROVED CHANGE ORDERS, AS INDICATED IN THE REVISION BLOCK.
SIGNATURE: _____ DATE: _____
NAME: _____ INSPECTOR: _____

AS-BUILT DRAWING
I HEREBY CERTIFY THAT THE WORK SHOWN HEREON, MARKED AS "AS-BUILT", HAS BEEN CONSTRUCTED IN CONFORMANCE WITH LINES AND GRADES AS SHOWN ON SAID PLANS, DRAWINGS, REFERENCED SPECIFICATIONS, AND APPROVED CHANGE ORDERS, AS INDICATED IN THE REVISION BLOCK.
PROJECT ENGINEER'S SIGNATURE: _____ DATE: _____
PROJECT ENGINEER'S NAME: _____ CITY PUBLIC WORKS REPRESENTATIVE: _____

2025 STREET RESURFACING PLANS
LAS VIRGENES RD
PROJECT LOCATION: CALABASAS, CA
PREPARED FOR: CITY OF CALABASAS, 100 CIVIC CENTER WAY, CALABASAS, CA 91302
DESIGNED BY: _____
CHECKED BY: C.L.C.
DRAWN BY: A.M.
SHEET NO. 9 of 14

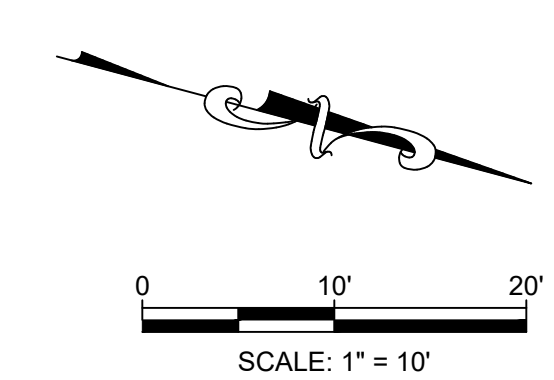


GENERAL STRIPING NOTES

1. ALL STRIPING, MARKINGS AND LEGENDS SHALL CONFORM TO THE PROJECT SPECIFICATIONS AND CALIFORNIA MANUAL OF UNIFORM TRAFFIC CONTROL DEVICES (CA MUTCD), LATEST EDITIONS.
2. ALL TRAFFIC STRIPING, MARKINGS AND LEGENDS SHALL BE INSTALLED WITH THERMOPLASTIC PAINT.
3. LANE WIDTH SHALL BE MEASURED BETWEEN THE CENTERLINES OF EACH ADJACENT SINGLE OR DOUBLE STRIPE OR THE FRONT FACE OF CURB, WHERE APPLICABLE.
4. PERMANENT STRIPING SHALL BE CAT TRACKED AND APPROVED BY THE CITY ENGINEER OR HIS DESIGNEE PRIOR TO FINAL INSTALLATION. A MINIMUM OF TWO (2) WORKING DAYS IS REQUIRED FOR APPROVAL OF CAT TRACKING.
5. THE CONTRACTOR SHALL COMPLETE PERMANENT INSTALLATION AND REPAIR STRIPING AND PAVEMENT MARKING WORK WITHIN 48 HOURS AFTER APPROVAL OF CAT TRACKING. FAILURE TO APPLY WITH THIS REQUIREMENT WILL RESULT IN A \$500/CALENDAR DAY FINE ASSESSED TO THE CONTRACTOR. UNLESS THE DELAY WAS APPROVED BY THE CITY ENGINEERS.
6. 4", TYPE Y, REFLECTORIZED TEMPORARY OVERLAY MARKERS (TOM) SHALL BE APPLIED TO EXISTING TRAFFIC STRIPING DAMAGED BY CONSTRUCTION ACTIVITIES OR DURING THE INTERIM BETWEEN PLACING NEW PAVEMENT AND TRAFFIC STRIPING. CENTERLINE TOM SHALL BE YELLOW; STOP BAR AND LANE MARKING TOM SHALL BE WHITE. ALL TOM SHALL BE SPACED EVERY 24'. TOM SHALL BE APPLIED TO THE PAVEMENT BEFORE OPENING THE TRAVEL WAY TO TRAFFIC. TEMPORARY OVERLAY MARKERS SHALL NOT BE INSTALLED THROUGH ANY INTERSECTION.
7. NO SEPARATE PAYMENT SHALL BE MADE FOR TEMPORARY LANE MARKINGS. FAILURE TO APPLY TEMPORARY TRAFFIC MARKINGS AS REQUIRED WILL RESULT IN A \$500/CALENDAR DAY FINE ASSESSED TO THE CONTRACTOR.

STRIPING NOTES

- (A) 4" WHITE LINE
- (B) 4" WHITE LINE DIAGONALS AT 3'-0" MAXIMUM CENTERS WITH 4" WHITE LINE BORDER
- (C) 12" CONTINENTAL CROSSWALK MARKING - WHITE
- (D) STRIPE DETAIL 32 PER "MUTCD" LATEST EDITION
- (E) INSTALL BLUE REFLECTIVE PAVEMENT MARKERS
- (F) YIELD LINE LAYOUT, MAX DIMENSION PER CAMUTCD UNLESS OTHERWISE SPECIFIED BY FIELD ENGINEER - WHITE
- (G) STRIPE DETAIL 1 PER "MUTCD" LATEST EDITION
- (H) 4" RED LINE DIAGONALS AT 3'-0" MAXIMUM CENTERS WITH 4" RED LINE BORDER AND "NO PARKING" MARKING PER LATEST CALTRANS EDITION



APPROVED FOR CONSTRUCTION:

Curtis Castle 07/23/2025

CURTIS CASTLE, P.E.
PUBLIC WORKS DIRECTOR

REVISIONS			
No.	DESCRIPTION	REVISED BY:	APPROVED BY: DATE

RECORD DRAWING	AS-BUILT DRAWING
I HEREBY CERTIFY THAT THE WORK SHOWN ON DRAWING NO. _____ SHEET NO. _____ THROUGH _____ MARKED AS "RECORD DRAWING" HAS BEEN CONSTRUCTED IN CONFORMANCE WITH LINES AND GRADES AS SHOWN ON SAID PLANS, DRAWINGS, REFERENCED SPECIFICATIONS, AND APPROVED CHANGE ORDERS, AS INDICATED IN THE REVISION BLOCK. SIGNATURE _____ DATE _____ NAME _____ INSPECTOR _____	I HEREBY CERTIFY THAT THE WORK SHOWN HEREON, MARKED AS "AS-BUILT", HAS BEEN CONSTRUCTED IN CONFORMANCE WITH LINES AND GRADES AS SHOWN ON SAID PLANS, DRAWINGS, REFERENCED SPECIFICATIONS, AND APPROVED CHANGE ORDERS, AS INDICATED IN THE REVISION BLOCK. PROJECT ENGINEER'S SIGNATURE _____ DATE _____ PROJECT ENGINEER'S NAME _____ CITY PUBLIC WORKS REPRESENTATIVE _____

CITY of CALABASAS
PUBLIC WORKS DEPARTMENT
100 CIVIC CENTER WAY
CALABASAS, CA 91302
PHONE: 818.224.1600
FAX: 818.222.2338
WWW.CITYOFCALABASAS.COM

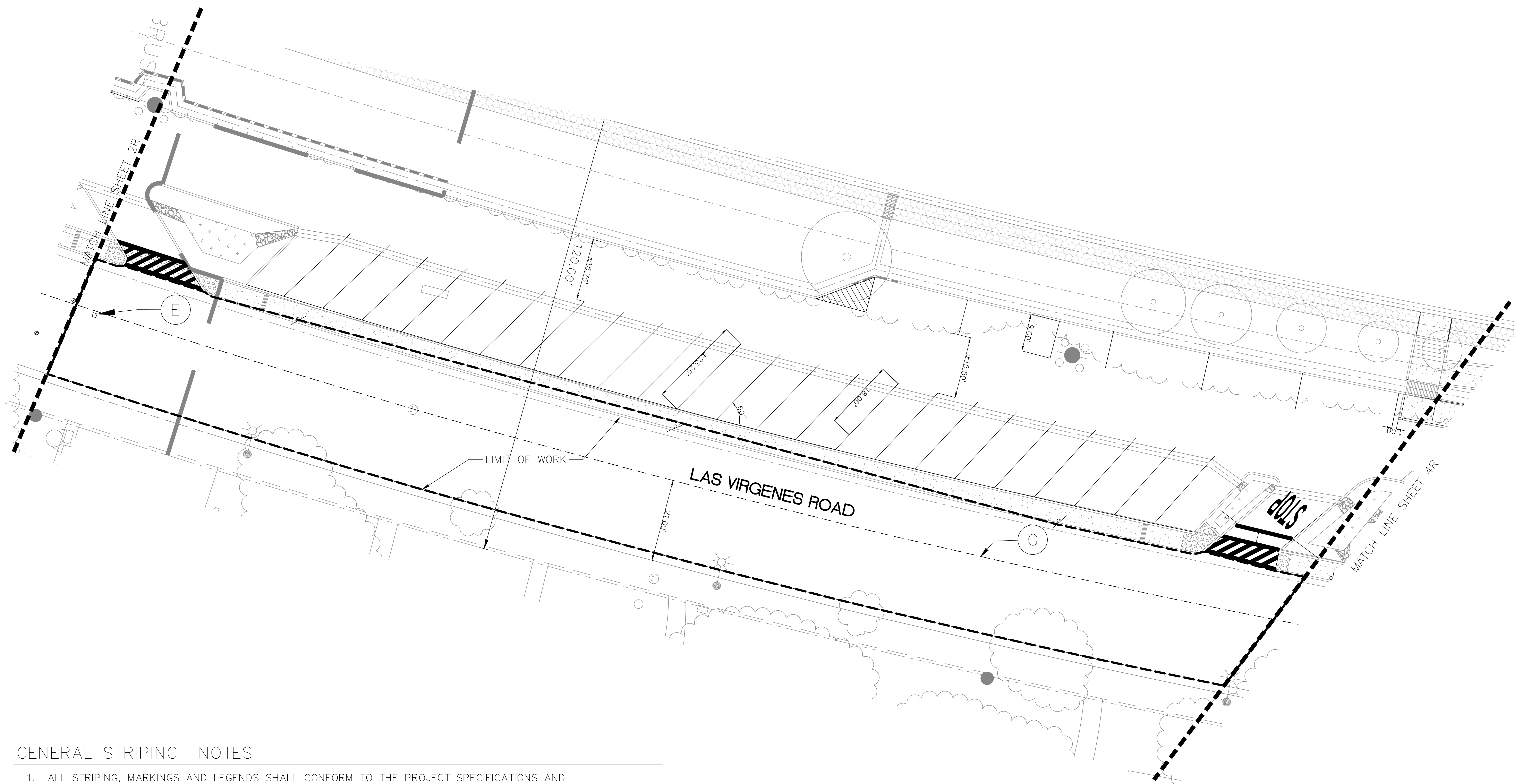
2025 STREET RESURFACING PLANS
LAS VIRGENES RD

PROJECT LOCATION: CALABASAS, CA

PREPARED FOR: CITY OF CALABASAS
100 CIVIC CENTER WAY
CALABASAS, CA 91302

DESIGNED BY: S.C.
CHECKED BY: A.M.
DRAWN BY: A.M.

SHEET NO. 10 of 14


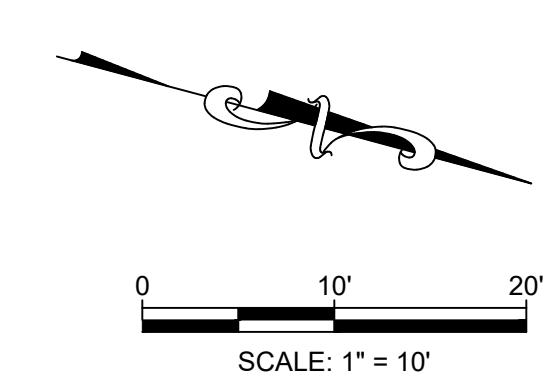


GENERAL STRIPING NOTES


1. ALL STRIPING, MARKINGS AND LEGENDS SHALL CONFORM TO THE PROJECT SPECIFICATIONS AND CALIFORNIA MANUAL OF UNIFORM TRAFFIC CONTROL DEVICES (CA MUTCD), LATEST EDITIONS.
2. ALL TRAFFIC STRIPING, MARKINGS AND LEGENDS SHALL BE INSTALLED WITH THERMOPLASTIC PAINT.
3. LANE WIDTH SHALL BE MEASURED BETWEEN THE CENTERLINES OF EACH ADJACENT SINGLE OR DOUBLE STRIPE OR THE FRONT FACE OF CURB, WHERE APPLICABLE.
4. PERMANENT STRIPING SHALL BE CAT TRACKED AND APPROVED BY THE CITY ENGINEER OR HIS DESIGNEE PRIOR TO FINAL INSTALLATION. A MINIMUM OF TWO (2) WORKING DAYS IS REQUIRED FOR APPROVAL OF CAT TRACKING.
5. THE CONTRACTOR SHALL COMPLETE PERMANENT INSTALLATION AND REPAIR STRIPING AND PAVEMENT MARKING WORK WITHIN 48 HOURS AFTER APPROVAL OF CAT TRACKING. FAILURE TO APPLY WITH THIS REQUIREMENT WILL RESULT IN A \$500/CALENDAR DAY FINE ASSESSED TO THE CONTRACTOR, UNLESS THE DELAY WAS APPROVED BY THE CITY ENGINEERS.
6. 4", TYPE Y, REFLECTORIZED TEMPORARY OVERLAY MARKERS (TOM) SHALL BE APPLIED TO EXISTING TRAFFIC STRIPING DAMAGED BY CONSTRUCTION ACTIVITIES OR DURING THE INTERIM BETWEEN PLACING NEW PAVEMENT AND TRAFFIC STRIPING. CENTERLINE TOM SHALL BE YELLOW; STOP BAR AND LANE MARKING TOM SHALL BE WHITE. ALL TOM SHALL BE SPACED EVERY 24'. TOM SHALL BE APPLIED TO THE PAVEMENT BEFORE OPENING THE TRAVEL WAY TO TRAFFIC. TEMPORARY OVERLAY MARKERS SHALL NOT BE INSTALLED THROUGH ANY INTERSECTION.
7. NO SEPARATE PAYMENT SHALL BE MADE FOR TEMPORARY LANE MARKINGS. FAILURE TO APPLY TEMPORARY TRAFFIC MARKINGS AS REQUIRED WILL RESULT IN A \$500/CALENDAR DAY FINE ASSESSED TO THE CONTRACTOR.

STRIPING NOTES

- (A) 4" WHITE LINE
- (B) 4" WHITE LINE DIAGONALS AT 3'-0" MAXIMUM CENTERS WITH 4" WHITE LINE BORDER
- (C) 12" CONTINENTAL CROSSWALK MARKING - WHITE
- (D) STRIPE DETAIL 32 PER "MUTCD" LATEST EDITION
- (E) INSTALL BLUE REFLECTIVE PAVEMENT MARKERS
- (F) YIELD LINE LAYOUT, MAX DIMENSION PER CAMUTCD UNLESS OTHERWISE SPECIFIED BY FIELD ENGINEER - WHITE
- (G) STRIPE DETAIL 1 PER "MUTCD" LATEST EDITION
- (H) 4" RED LINE DIAGONALS AT 3'-0" MAXIMUM CENTERS WITH 4" RED LINE BORDER AND "NO PARKING" MARKING PER LATEST CALTRANS EDITION



DIAL TOLL FREE
1-800-422-4133
AT LEAST TWO DAYS
BEFORE YOU DIG
UNDERSTANDING SERVICE ALERTS
OF SOUTHERN CALIFORNIA



CITY OF CALABASAS
PUBLIC WORKS DEPARTMENT
100 CIVIC CENTER WAY
CALABASAS, CA 91302
PHONE: 818.224.1000
FAX: 818.224.1008
WWW.CITYOFCALABASAS.COM

2025 STREET RESURFACING PLANS
LAS VIRGENES RD

PROJECT LOCATION: CALABASAS, CA

PREPARED FOR:
CITY OF CALABASAS
100 CIVIC CENTER WAY
CALABASAS, CA 91302

DESIGNED BY: C.C.
DRAWN BY: A.M.

SHEET NO.
11 of 14

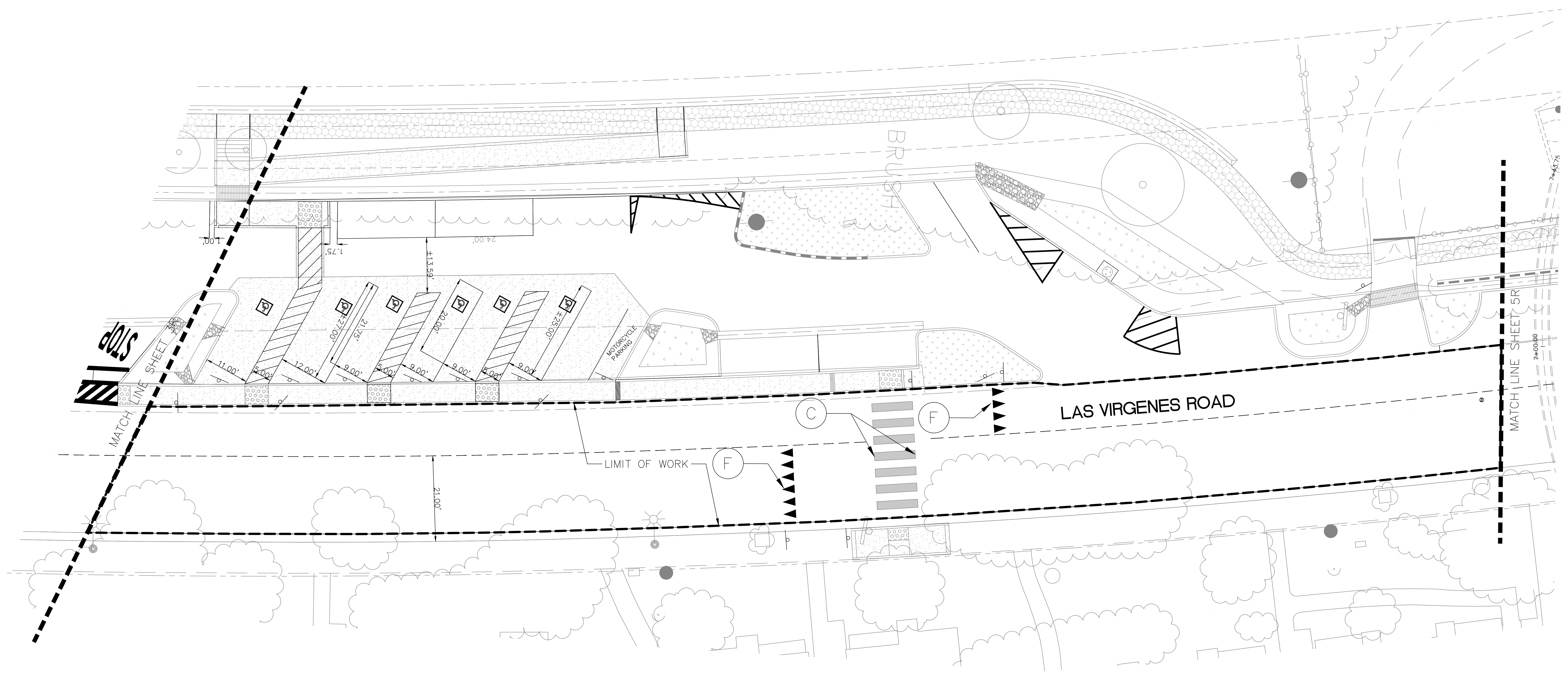
APPROVED FOR CONSTRUCTION:

Quirts Castle
CURTIS CASTLE, P.E.
PUBLIC WORKS DIRECTOR

07/23/2025

DATE

REVISIONS				RECORD DRAWING	AS-BUILT DRAWING
No.	DESCRIPTION	REVISED BY	APPROVED BY	DATE	


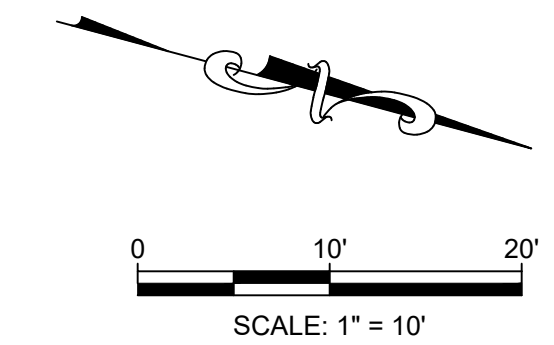


GENERAL STRIPING NOTES


1. ALL STRIPING, MARKINGS AND LEGENDS SHALL CONFORM TO THE PROJECT SPECIFICATIONS AND CALIFORNIA MANUAL OF UNIFORM TRAFFIC CONTROL DEVICES (CA MUTCD), LATEST EDITIONS.
2. ALL TRAFFIC STRIPING, MARKINGS AND LEGENDS SHALL BE INSTALLED WITH THERMOPLASTIC PAINT.
3. LANE WIDTH SHALL BE MEASURED BETWEEN THE CENTERLINES OF EACH ADJACENT SINGLE OR DOUBLE STRIPE OR THE FRONT FACE OF CURB, WHERE APPLICABLE.
4. PERMANENT STRIPING SHALL BE CAT TRACKED AND APPROVED BY THE CITY ENGINEER OR HIS DESIGNEE PRIOR TO FINAL INSTALLATION. A MINIMUM OF TWO (2) WORKING DAYS IS REQUIRED FOR APPROVAL OF CAT TRACKING.
5. THE CONTRACTOR SHALL COMPLETE PERMANENT INSTALLATION AND REPAIR STRIPING AND PAVEMENT MARKING WORK WITHIN 48 HOURS AFTER APPROVAL OF CAT TRACKING. FAILURE TO APPLY WITH THIS REQUIREMENT WILL RESULT IN A \$500/CALENDAR DAY FINE ASSESSED TO THE CONTRACTOR. UNLESS THE DELAY WAS APPROVED BY THE CITY ENGINEERS.
6. 4", TYPE Y, REFLECTORIZED TEMPORARY OVERLAY MARKERS (TOM) SHALL BE APPLIED TO EXISTING TRAFFIC STRIPING DAMAGED BY CONSTRUCTION ACTIVITIES OR DURING THE INTERIM BETWEEN PLACING NEW PAVEMENT AND TRAFFIC STRIPING. CENTERLINE TOM SHALL BE YELLOW; STOP BAR AND LANE MARKING TOM SHALL BE WHITE. ALL TOM SHALL BE SPACED EVERY 24'. TOM SHALL BE APPLIED TO THE PAVEMENT BEFORE OPENING THE TRAVEL WAY TO TRAFFIC. TEMPORARY OVERLAY MARKERS SHALL NOT BE INSTALLED THROUGH ANY INTERSECTION.
7. NO SEPARATE PAYMENT SHALL BE MADE FOR TEMPORARY LANE MARKINGS. FAILURE TO APPLY TEMPORARY TRAFFIC MARKINGS AS REQUIRED WILL RESULT IN A \$500/CALENDAR DAY FINE ASSESSED TO THE CONTRACTOR.

STRIPING NOTES

- (A) 4" WHITE LINE
- (B) 4" WHITE LINE DIAGONALS AT 3'-0" MAXIMUM CENTERS WITH 4" WHITE LINE BORDER
- (C) 12" CONTINENTAL CROSSWALK MARKING - WHITE
- (D) STRIPE DETAIL 32 PER "MUTCD" LATEST EDITION
- (E) INSTALL BLUE REFLECTIVE PAVEMENT MARKERS
- (F) YIELD LINE LAYOUT, MAX DIMENSION PER CAMUTCD UNLESS OTHERWISE SPECIFIED BY FIELD ENGINEER - WHITE
- (G) STRIPE DETAIL 1 PER "MUTCD" LATEST EDITION
- (H) 4" RED LINE DIAGONALS AT 3'-0" MAXIMUM CENTERS WITH 4" RED LINE BORDER AND "NO PARKING" MARKING PER LATEST CALTRANS EDITION



DIAL TOLL FREE
1-800-422-4133
AT LEAST TWO DAYS
BEFORE YOU DIG
UNDERGROUND SERVICE ALERT
OF SOUTHERN CALIFORNIA




CITY of CALABASAS
PUBLIC WORKS DEPARTMENT
100 CIVIC CENTER WAY
CALABASAS, CA 91302
PHONE: 818.224.6000
FAX: 818.224.7138
WWW.CITYOFCALABASAS.COM

2025 STREET RESURFACING PLANS
LAS VIRGENES RD
PROJECT LOCATION CALABASAS, CA

PREPARED FOR:
CITY OF CALABASAS
100 CIVIC CENTER WAY
CALABASAS, CA 91302

DESIGNED BY: _____
CHECKED BY: C.C. _____
DRAWN BY: A.M. _____
SHEET NO. _____
12 of 14

APPROVED FOR CONSTRUCTION:

CURTIS CASTLE, P.E.
PUBLIC WORKS DIRECTOR
DATE: 07/23/2025

REVISIONS				RECORD DRAWING	AS-BUILT DRAWING	2025 STREET RESURFACING PLANS LAS VIRGENES RD
No.	DESCRIPTION	REVISED BY:	APPROVED BY:	DATE		

I HEREBY CERTIFY THAT THE WORK SHOWN ON DRAWING NO. _____ SHEET NO. _____ THROUGH _____ MARKED AS "RECORD DRAWING" HAS BEEN CONSTRUCTED IN CONFORMANCE WITH LINES AND GRADES AS SHOWN ON SAID PLANS, DRAWINGS, REFERENCED SPECIFICATIONS, AND APPROVED CHANGE ORDERS, AS INDICATED IN THE REVISION BLOCK.

SIGNATURE _____ DATE _____
NAME _____ INSPECTOR _____

I HEREBY CERTIFY THAT THE WORK SHOWN HEREON, MARKED AS "AS-BUILT", HAS BEEN CONSTRUCTED IN CONFORMANCE WITH LINES AND GRADES AS SHOWN ON SAID PLANS, DRAWINGS, REFERENCED SPECIFICATIONS, AND APPROVED CHANGE ORDERS, AS INDICATED IN THE REVISION BLOCK.

PROJECT ENGINEER'S SIGNATURE _____ DATE _____
PROJECT ENGINEER'S NAME _____ CITY PUBLIC WORKS REPRESENTATIVE _____


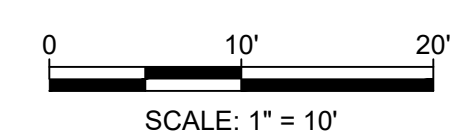
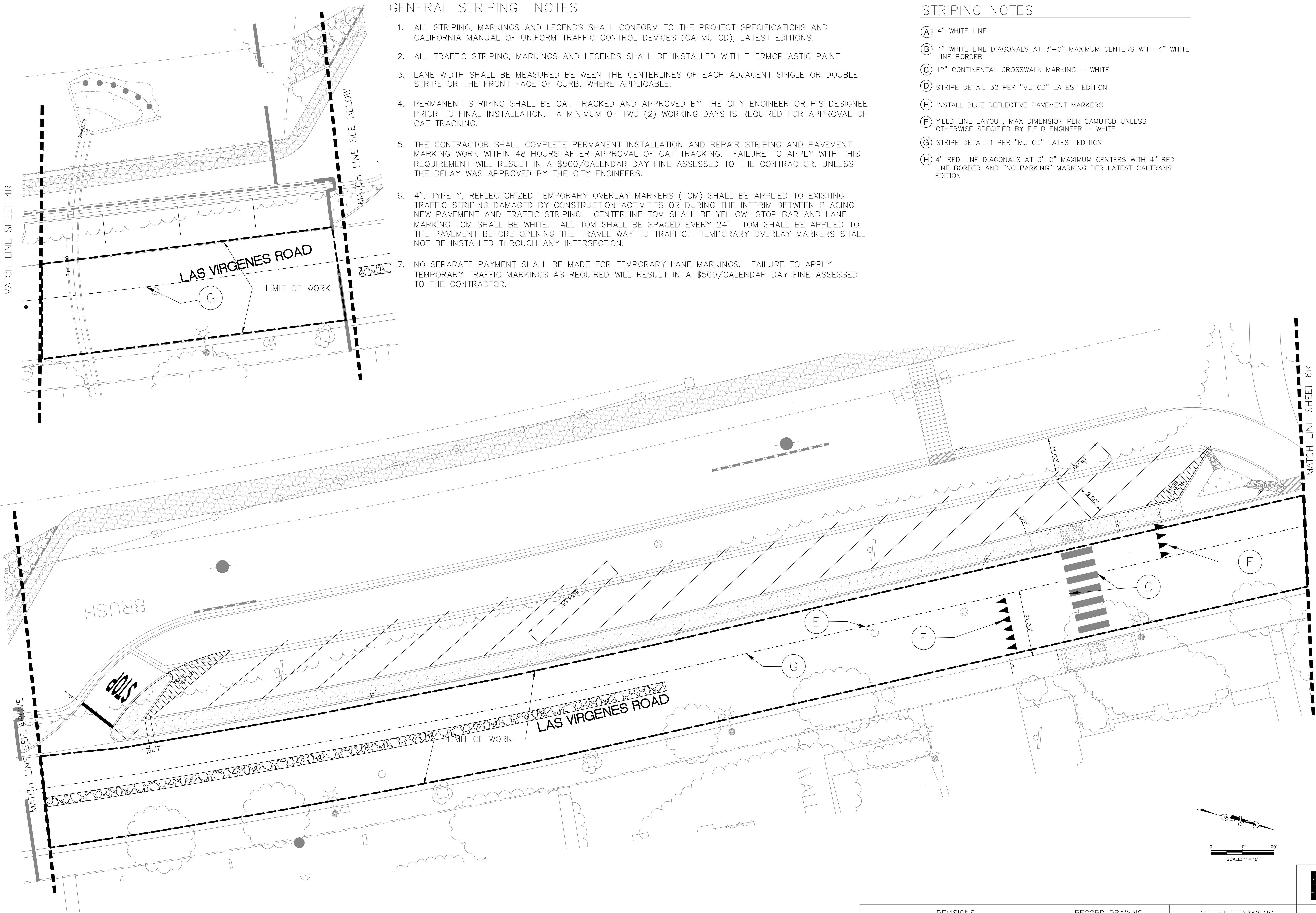
4R of 6R

GENERAL STRIPING NOTES

1. ALL STRIPING, MARKINGS AND LEGENDS SHALL CONFORM TO THE PROJECT SPECIFICATIONS AND CALIFORNIA MANUAL OF UNIFORM TRAFFIC CONTROL DEVICES (CA MUTCD), LATEST EDITIONS.
2. ALL TRAFFIC STRIPING, MARKINGS AND LEGENDS SHALL BE INSTALLED WITH THERMOPLASTIC PAINT.
3. LANE WIDTH SHALL BE MEASURED BETWEEN THE CENTERLINES OF EACH ADJACENT SINGLE OR DOUBLE STRIPE OR THE FRONT FACE OF CURB, WHERE APPLICABLE.
4. PERMANENT STRIPING SHALL BE CAT TRACKED AND APPROVED BY THE CITY ENGINEER OR HIS DESIGNEE PRIOR TO FINAL INSTALLATION. A MINIMUM OF TWO (2) WORKING DAYS IS REQUIRED FOR APPROVAL OF CAT TRACKING.
5. THE CONTRACTOR SHALL COMPLETE PERMANENT INSTALLATION AND REPAIR STRIPING AND PAVEMENT MARKING WORK WITHIN 48 HOURS AFTER APPROVAL OF CAT TRACKING. FAILURE TO APPLY WITH THIS REQUIREMENT WILL RESULT IN A \$500/CALENDAR DAY FINE ASSESSED TO THE CONTRACTOR. UNLESS THE DELAY WAS APPROVED BY THE CITY ENGINEERS.
6. 4", TYPE Y, REFLECTORIZED TEMPORARY OVERLAY MARKERS (TOM) SHALL BE APPLIED TO EXISTING TRAFFIC STRIPING DAMAGED BY CONSTRUCTION ACTIVITIES OR DURING THE INTERIM BETWEEN PLACING NEW PAVEMENT AND TRAFFIC STRIPING. CENTERLINE TOM SHALL BE YELLOW; STOP BAR AND LANE MARKING TOM SHALL BE WHITE. ALL TOM SHALL BE SPACED EVERY 24'. TOM SHALL BE APPLIED TO THE PAVEMENT BEFORE OPENING THE TRAVEL WAY TO TRAFFIC. TEMPORARY OVERLAY MARKERS SHALL NOT BE INSTALLED THROUGH ANY INTERSECTION.
7. NO SEPARATE PAYMENT SHALL BE MADE FOR TEMPORARY LANE MARKINGS. FAILURE TO APPLY TEMPORARY TRAFFIC MARKINGS AS REQUIRED WILL RESULT IN A \$500/CALENDAR DAY FINE ASSESSED TO THE CONTRACTOR.

STRIPING NOTES

- (A) 4" WHITE LINE
- (B) 4" WHITE LINE DIAGONALS AT 3'-0" MAXIMUM CENTERS WITH 4" WHITE LINE BORDER
- (C) 12" CONTINENTAL CROSSWALK MARKING - WHITE
- (D) STRIPE DETAIL 32 PER "MUTCD" LATEST EDITION
- (E) INSTALL BLUE REFLECTIVE PAVEMENT MARKERS
- (F) YIELD LINE LAYOUT, MAX DIMENSION PER CAMUTCD UNLESS OTHERWISE SPECIFIED BY FIELD ENGINEER - WHITE
- (G) STRIPE DETAIL 1 PER "MUTCD" LATEST EDITION
- (H) 4" RED LINE DIAGONALS AT 3'-0" MAXIMUM CENTERS WITH 4" RED LINE BORDER AND "NO PARKING" MARKING PER LATEST CALTRANS EDITION



CITY of CALABASAS
 PUBLIC WORKS DEPARTMENT
 100 CIVIC CENTER WAY
 CALABASAS, CA 91302
 WWW.CITYOF CALABASAS.COM


2025 STREET RESURFACING PLANS
 LAS VIRGENES RD

PROJECT LOCATION CALABASAS, CA

PREPARED FOR:
 CITY OF CALABASAS
 100 CIVIC CENTER WAY
 CALABASAS, CA 91302

DESIGNED BY: _____
 CHECKED BY: C.C. _____
 DRAWN BY: A.M. _____

SHEET NO. 13 of 14

APPROVED FOR CONSTRUCTION:

 CURTIS CASTLE, P.E.
 PUBLIC WORKS DIRECTOR
 DATE 07/23/2025



REVISIONS			
No.	DESCRIPTION	REVISED BY:	APPROVED BY: DATE

RECORD DRAWING
 I HEREBY CERTIFY THAT THE WORK SHOWN ON DRAWING NO. _____ SHEET NO. _____ THROUGH _____ MARKED AS "RECORD DRAWING" HAS BEEN CONSTRUCTED IN CONFORMANCE WITH LINES AND GRADES AS SHOWN ON SAID PLANS, DRAWINGS, DIMENSIONS, REFERENCED SPECIFICATIONS, AND APPROVED CHANGE ORDERS, AS INDICATED IN THE REVISION BLOCK.
 SIGNATURE _____ DATE _____
 NAME _____ INSPECTOR _____

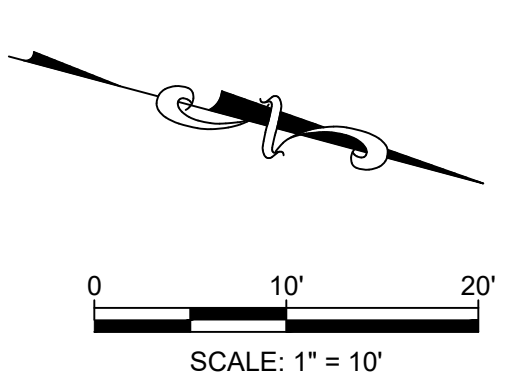
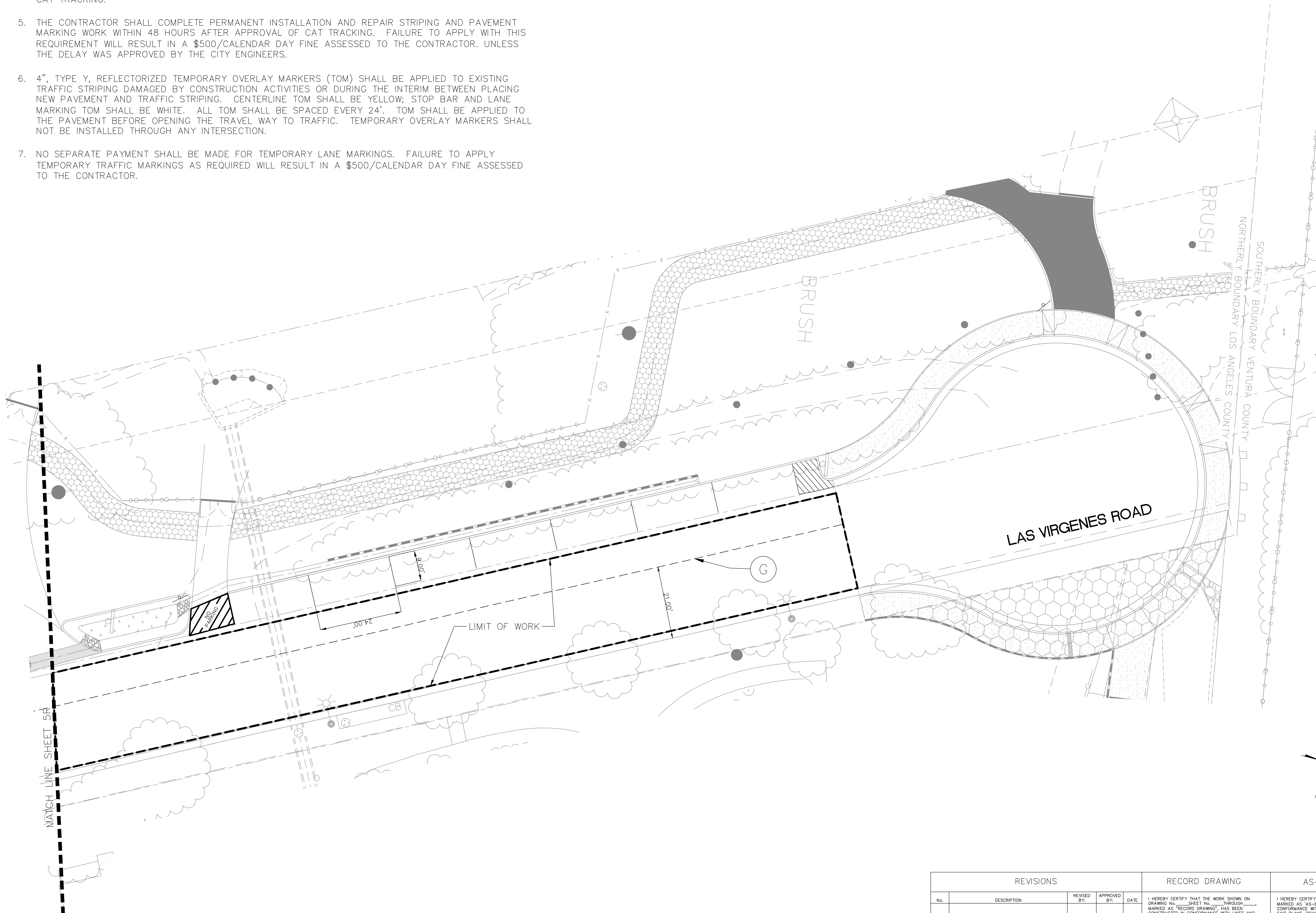
AS-BUILT DRAWING
 I HEREBY CERTIFY THAT THE WORK SHOWN HEREON, MARKED AS "AS-BUILT", HAS BEEN CONSTRUCTED IN CONFORMANCE WITH LINES AND GRADES AS SHOWN ON SAID PLANS, DRAWINGS, DIMENSIONS, REFERENCED SPECIFICATIONS, AND APPROVED CHANGE ORDERS, AS INDICATED IN THE REVISION BLOCK.
 PROJECT ENGINEER'S SIGNATURE _____ DATE _____
 PROJECT ENGINEER'S NAME _____ CITY PUBLIC WORKS REPRESENTATIVE OF _____

GENERAL STRIPING NOTES

1. ALL STRIPING, MARKINGS AND LEGENDS SHALL CONFORM TO THE PROJECT SPECIFICATIONS AND CALIFORNIA MANUAL OF UNIFORM TRAFFIC CONTROL DEVICES (CA MUTCD), LATEST EDITIONS.
2. ALL TRAFFIC STRIPING, MARKINGS AND LEGENDS SHALL BE INSTALLED WITH THERMOPLASTIC PAINT.
3. LANE WIDTH SHALL BE MEASURED BETWEEN THE CENTERLINES OF EACH ADJACENT SINGLE OR DOUBLE STRIPE OR THE FRONT FACE OF CURB, WHERE APPLICABLE.
4. PERMANENT STRIPING SHALL BE CAT TRACKED AND APPROVED BY THE CITY ENGINEER OR HIS DESIGNEE PRIOR TO FINAL INSTALLATION. A MINIMUM OF TWO (2) WORKING DAYS IS REQUIRED FOR APPROVAL OF CAT TRACKING.
5. THE CONTRACTOR SHALL COMPLETE PERMANENT INSTALLATION AND REPAIR STRIPING AND PAVEMENT MARKING WORK WITHIN 48 HOURS AFTER APPROVAL OF CAT TRACKING. FAILURE TO APPLY WITH THIS REQUIREMENT WILL RESULT IN A \$500/CALENDAR DAY FINE ASSESSED TO THE CONTRACTOR. UNLESS THE DELAY WAS APPROVED BY THE CITY ENGINEERS.
6. 4", TYPE Y, REFLECTORIZED TEMPORARY OVERLAY MARKERS (TOM) SHALL BE APPLIED TO EXISTING TRAFFIC STRIPING DAMAGED BY CONSTRUCTION ACTIVITIES OR DURING THE INTERIM BETWEEN PLACING NEW PAVEMENT AND TRAFFIC STRIPING. CENTERLINE TOM SHALL BE YELLOW; STOP BAR AND LANE MARKING TOM SHALL BE WHITE. ALL TOM SHALL BE SPACED EVERY 24'. TOM SHALL BE APPLIED TO THE PAVEMENT BEFORE OPENING THE TRAVEL WAY TO TRAFFIC. TEMPORARY OVERLAY MARKERS SHALL NOT BE INSTALLED THROUGH ANY INTERSECTION.
7. NO SEPARATE PAYMENT SHALL BE MADE FOR TEMPORARY LANE MARKINGS. FAILURE TO APPLY TEMPORARY TRAFFIC MARKINGS AS REQUIRED WILL RESULT IN A \$500/CALENDAR DAY FINE ASSESSED TO THE CONTRACTOR.

STRIPING NOTES

- (A) 4" WHITE LINE
- (B) 4" WHITE LINE DIAGONALS AT 3'-0" MAXIMUM CENTERS WITH 4" WHITE LINE BORDER
- (C) 12" CONTINENTAL CROSSWALK MARKING - WHITE
- (D) STRIPE DETAIL 32 PER "MUTCD" LATEST EDITION
- (E) INSTALL BLUE REFLECTIVE PAVEMENT MARKERS
- (F) YIELD LINE LAYOUT, MAX DIMENSION PER CAMUTCD UNLESS OTHERWISE SPECIFIED BY FIELD ENGINEER - WHITE
- (G) STRIPE DETAIL 1 PER "MUTCD" LATEST EDITION
- (H) 4" RED LINE DIAGONALS AT 3'-0" MAXIMUM CENTERS WITH 4" RED LINE BORDER AND "NO PARKING" MARKING PER LATEST CALTRANS EDITION



DIAL TOLL FREE
1-800-422-4133
AT LEAST TWO DAYS
BEFORE YOU DIG
UNDERGROUND SERVICE ALERT (USA)
OF BROTHERS CALTRANS

CITY of CALABASAS
PUBLIC WORKS DEPARTMENT
100 CIVIC CENTER WAY
CALABASAS, CA 91302
WWW.CITYCALABASAS.COM


2025 STREET RESURFACING PLANS
LAS VIRGENES RD

PROJECT LOCATION
CALABASAS, CA

PREPARED FOR:
CITY OF CALABASAS
100 CIVIC CENTER WAY
CALABASAS, CA 91302

DESIGNED BY: _____
CHECKED BY: C.C. _____
DRAWN BY: A.M. _____

SHEET NO.
14 of 14



APPROVED FOR CONSTRUCTION:
C. Castle
CURTIS CASTLE, P.E.
PUBLIC WORKS DIRECTOR
DATE: 07/23/2025

REVISIONS			
No.	DESCRIPTION	REVISED BY	APPROVED BY

RECORD DRAWING

I HEREBY CERTIFY THAT THE WORK SHOWN ON DRAWING NO. _____ SHEET NO. _____ THROUGH _____ MARKED AS "RECORD DRAWING" HAS BEEN CONSTRUCTED IN CONFORMANCE WITH LINES AND GRADES AS SHOWN ON SAID PLANS, DRAWINGS, REFERENCED SPECIFICATIONS, AND APPROVED CHANGE ORDERS, AS INDICATED IN THE REVISION BLOCK.

SIGNATURE _____ DATE _____

NAME _____ INSPECTOR _____

AS-BUILT DRAWING

I HEREBY CERTIFY THAT THE WORK SHOWN HEREON, MARKED AS "AS-BUILT", HAS BEEN CONSTRUCTED IN CONFORMANCE WITH LINES AND GRADES AS SHOWN ON SAID PLANS, DRAWINGS, REFERENCED SPECIFICATIONS, AND APPROVED CHANGE ORDERS, AS INDICATED IN THE REVISION BLOCK.

PROJECT ENGINEER'S SIGNATURE _____ DATE _____

PROJECT ENGINEER'S NAME _____ CITY PUBLIC WORKS REPRESENTATIVE _____